Joseph Banks

LXVI—7

981. a. 6.

Joseph Banks

LXVI—7

981. a. 6.

GEOGRAPHIA

ANTIQUA

Latinorum & Græcorum,

TABULIS XXXII

Novis & accuratis expressa.

In quibus delineata sunt Imperia, Regna, & Provinciæ; Urbes, Oppida, Fluvii, Montesque ab Herodoto, Homero, Strabone, Virgilio, Ovidio, Livio, Nepote, Cæsare, Livio, Ptolemæo, Plutarcho, aliisq; Auctoribus Antiquis memorata.

Jos. Banks

Opus diù in Scholis desideratum, Auctoribusq; Antiquis clarius & facilius intelligendis apprimè accommodatum.

Tabellæ hæ ita sunt dispositæ, ut Geographia Antiqua Novissimis Accuratissimisq; Recentiorum Observationibus apte respondeat.

Auctore HERMANNO MOLL, Geographo.

GEOGRAPHIA ANTIQUA

Latinorum & Græcorum,

TABULIS XXXII

Novis & accuratis expreſſa.

In quibus deſcripta ſunt Imperia, Regna, & Provinciæ; Urbes, Oppida, Fluvii, Monteſque ab Herodoto, Homero, Juſtino, Virgilio, Ovidio, Floro, Nepote, Cæſare, Livio, Lucano, Plutarcho, aliiſq; Auctoribus Antiquis memorata.

Opus diù in SCHOLIS deſideratum, Auctoribuſq; Antiquis clariùs & faciliùs intelligendis apprimè accommodatum.

Tabellæ hæ ita ſunt diſpoſitæ, ut Geographia Antiqua Noviſſimis Accuratiſſimiſq; Recentiorum Obſervationibus aptè reſpondeat.

Auctore *HERMANNO MOLL*, Geographo.

Thirty Two

New and Accurate MAPS

OF THE

GEOGRAPHY

OF THE

ANCIENTS,

As contained in

The *Greek* and *Latin Classicks.*

WHEREIN

The Several Empires, Kingdoms and Provinces, the Chief Cities, Towns, Rivers and Mountains mentioned in *Herodotus*, *Homer*, *Justin*, *Virgil*, *Ovid*, *Florus*, *Nepos*, *Cæsar*, *Livy*, *Lucan*, *Plutarch*, and many other Ancient Authors, are represented.

An Undertaking much wanted, as being very necessary for the more Easy, Expeditious, and Right Understanding of Ancient Authors; *Principally designed for the Service of* SCHOOLS; and also useful to Persons of Riper Years who delight to read the Classicks.

Perform'd according to the Latest and most Exact Observations, and adapted to the ready Understanding of the Use of Ancient and Modern Maps together.

By *HERMAN MOLL*, Geographer.

LONDON:

Printed for, and Sold by H. MOLL, over-against *Devereux-Court*, between *Temple-Bar* and St. *Clement's* Church in the *Strand*; and by THO. BOWLES, Print and Map-Seller, next the *Chapter-House* in St. *Paul's* Church-Yard. 1732.

PRÆFATIO.

NEMO est qui nescit Geographiam tanquàm Oculum esse Historiæ, neq; Classicos Scriptores, vel Græcos, vel Romanos, veteris Literaturæ monumenta, nisi Tabularum Geographicarum ope, posse cum fructu legi. Atque hinc quidem factum est, quod plerisq; veterum scriptorum melioris notæ Editionibus, ejusmodi Tabulæ semper ferè affigantur, etsi rudiores ea sint, & minùs correctæ, gravioris tamen pretii quàm ut à pueris possint comparari. Verùm quo aliquid fieret quod tam communioris esset usûs, quàm vilioris pretii, in usum præcipuè Juventutis, visum est numero cuidam doctorum virorum, in quibus Episcopus erat eruditissimus, opus hoc sermone Gallico aggredi, cúmq; implêssent ejus numeros, in quantum modulus operis pateretur, communicatum est clarissimo Domino *Du Val*, qui illo tempore Geographus fuerat Ludovico XIV. Gallorum Regi, qui quondàm Amanuensis fuerat prædicto Episcopo; atq; ille in Lucem edidit XXVIII Tabulis, in quibus Veteris Orbis describebantur Imperia, Regna, Provinciæ, Urbes præcipuæ, Oppida, Fluvii, Montesque, &c. Cùm verò plurimis Locorum veterum nominibus Gallicas ille fecerit Terminationes, quod Herculè non est illi proprium, cùm & alii plurimi ante illum idem fecerint, quo placerent suis, nos instituti nostri duximus diversâ niti ratione, nam secuti sumus *Eachardum* nostrum, *Cellarium*, atq; alios quorum ope in hoc opusculo usi sumus.

Jos. Banks

Nemo

THE PREFACE.

IT'S no new Obſervation that Geography is as it were the Right Hand of Hiſtory; and that the Claſſicks, whether Greek or Latin, thoſe excellent Monuments of Ancient Learning, cannot rightly be underſtood without the help of Maps of thoſe Countries they treat of; hence it is that in all the valuabld Editions of the Claſſicks, Maps have been fitted for them, tho' not ſo correct as could be wiſh'd, and yet commonly ſo dear as not to be purchas'd by the generality of School-Boys.

But that ſomething might be done of more univerſal Uſe as well as Cheapneſs to Scholars, a ſet of Curious Gentlemen in *France*, among whom there was a learned Prelate, undertook this Work in good earneſt, and having brought it to as great a Perfection as the bigneſs of the Deſign would bear, the Compoſitions were put into the Hands of Monſ. *Du Val*, Geographer to the *French* King, *Lewis* XIV. who was for ſome time Amanuenſis to the ſaid Biſhop, and publiſh'd it in 28 Maps of the old World and its ſeveral Empires, Kingdoms and Provinces, Chief Cities, Towns, Rivers, Mountains, *&c.* but as he has given *French* Terminations to moſt of the Ancient Places, which is a thing not ſingular in him with reſpect to his Countrymen, who have done the like upon other occaſions, 'tis what we thought abſolutely neceſſary to ſee rectify'd, and have therefore done it according to Mr. *Eachard*'s Claſſical Geographical Dictionary, *Cellarius*, and the Corrections of other learned Gentlemen now living, who aſſiſted in this Work.

It's

PRÆFATIO.

Nemo est qui non videbit protinùs Tabellas istas Geographicas adornatas fuisse in usum Scholasticæ Juventutis. Omnes Novæ sunt, confectæq; juxta nuperrimas, & accuratissimas Observationes: harum singulæ scalam habent Milliarium Britannicorum, quibus singulis sexaginta sunt Gradus. Ubi vero Gradus minutiores sunt quam ut responderent uni Scalæ, usi sumus Mercatoris Projectione, eique accommodavimus scalam, de quâ videsis Orbis Tabulam N. 1. &c. Hâc poterunt Discentes facillimè Intervalla metiri, usúmq; percipere tàm Autiquarum, quàm Recentiorum Tabularum. Neq; hoc loco prætereundum duco quàm proficuum hoc opusculum futurum sit etiam provectioris ætatis hominibus in Classicorum Lectione.

Huic etiam Compendio Quatuor novas subjecimus Tabulas: Unam, Civilium Bellorum Julii Cæsaris, & Pompeii Magni, N. 27. Alteram Intinerum Israëlitarum in Arabiæ Deserto, una cum Descriptione Sanctæ Terræ, sive Canaan, N. 31. Tertiam, Itinerarii Divi Pauli, aliorumq; Locorum, quorum fit mentio in Testamento Novo. Vide N. 32. Quartam, Tabulam Asiæ Antiquæ, primorumq; post Diluvium Populorum, N. 30. Hæc confecta est à Clarissimo W. Stukeley, M. D. Regiæ Societatis Socio, quam ille nobis benignissimè impertivit, cui unà cum aliis viris doctis opem nobis ferentibus grates agimus meritissimas. In Ordinandis autem istis Tabulis nullam rationem positionis habendam existimavimus, cùm hoc nullo modo necessarium fuerit nostro Instituto, vel operis Legi. Tu verò, mi Lector, benè Consule, & vale.

The PREFACE.

It's obvious that this Collection of New Maps is principally design'd for the Service of the Schools; they are all of them New, and laid down according to the lateſt and moſt exact Obſervations that have been made; each Map having a Scale of *Britiſh* Miles, 60 to One Degree; and where the Number of Degrees are too many to anſwer to one Scale, we have made uſe of *Mercator*'s Projection, and fitted a Scale accordingly, for which ſee *Orbis Tabula*, N. 1. *&c.* Here the Scholar may meaſure Diſtances with Pleaſure, and naturally be led to underſtand the Uſe of ancient and modern Maps; neither muſt we omit the Improvement this Collection may likewiſe yield to thoſe of riper Years, who take Delight to read the Claſſicks.

We have added Four New Maps to this Collection, *viz.* a Map of the Civil War between *Cæſar* and *Pompey*, N. 27. The Journeying of the Children of *Iſrael* in the Wilderneſs, together with the Land of *Canaan*, *&c.* N. 31. The Travels and Voyages of St. *Paul*, and of the other Places mentioned in the Books of the New Teſtament, *&c.* N. 32. Another is the Scriptural Map of the Ancient *Aſia*, as Peopled after the univerſal Deluge, N. 30. which was much wanted, it is the Compoſition of the Learned Dr. *Stukeley*, Fellow of the Royal Society, who moſt generouſly preſented us with it, for the Incouragement of this Deſign, to whom we return our hearty Thanks, as we do alſo to the other Gentlemen, who gave us their Aſſiſtance in this Work.

As to the placing of the Maps, more regard has been had to the Connection and Relation they have to one another, in reſpect to Empires, Conqueſts, Situation of Countries, *&c.* and to Time, than to the Antiquity of the Authors, from whoſe Works they have been extracted; and foraſmuch as ſome of them differ from the reſt in Size, it could not poſſibly be avoided without cramping the Deſign.

TABULÆ in hoc Volumine contentæ

I. ORBIS Tabula quatenus a Veteribus cogniti, ſpeciatim tali linea------comprehenſi

Quicquid Romano paruit Imperio hoc modo notatum eſt------

II. Italia ad Juſtinum.

Græcia ad Juſtini Hiſtoriam.

Orbis Tabula ad Juſtinum.

III. Syria & Aſſyria ad mentem Ptolomæi aliorumq;

IV. Imperium Perſicum tempore Cyri Magni.

V. Imperium Perſarum in Viginti Provincias ſortitum a Dario Hiſtaſpis Filio.

VI. Reditus decem millium Græcorum juxta Xenophontem.

VII. Alexandri Magni Expeditio ex Q. Curtio, Arriano.

VIII. Regiones quas devicit Demetrius Cognomine Poliorcetes.

IX. Notitia Locorum apud Euſebii Hiſtoriam Eccleſiaſticam.

X. Belli Trojani circuitus ſecundum Dictyn Cretenſem & Daretem Phrygium.

XI. Navigatio Ulyſſis ſecundum Homerum.

XII. Navigatio Ænææ ſecundum Virgilium.

XIII. Navigatio Ænææ in Primo Libro Dionyſii Halycarnaſſenſis adnotata.

XIV. Hellas ſive Græcia Imperiumque Cræſi ad Herodotum.

XV. Græcia Antiqua ſecundum Cornelium Nepotem.

XVI. Expeditio Ageſilai Ducis Spartani ſecundum Xenophontem.

XVII. Acquiſitiones Pyrrhi Epirotorum Regis ſicut in Plutarcho.

XVIII. Ægyptus

A TABLE of the MAPS contain'd in this Volume.

I. A MAP of the WORLD, as far as known by the Ancients, particularly what is comprehended within such a Line------

The *Roman Empire* is thus defined------

II. *Italy* as in *Juſtin.*

Greece as in *Juſtin.*

A Map of the World as in *Juſtin.*

III. *Syria* and *Aſſyria* as in *Ptolomy* and others.

IV. The *Perſian Empire* in the Time of *Cyrus* the Great.

V. The *Perſian Empire* as divided into 20 Provinces by *Darius* the Son of *Hyſtaſpis.*

VI. The Return of the Ten Thouſand *Greeks* according to *Xenophon.*

VII. The Expedition of *Alexander* the Great from *Quin. Curtius.*

VIII. The Countries conquer'd by *Demetrius* ſirnamed *Poliorcetes.*

IX. A Table of the Places in *Euſebius*'s Eccleſiaſtical Hiſtory.

X. The Compaſs of the *Trojan War* according to *Dictys Cretenſis* and *Dares Phrygius.*

XI. The Navigation of *Ulyſſes* according to *Homer.*

XII. The Navigation of *Ænæas* according to *Virgil.*

XIII. The Navigation of *Ænæas* as ſet down in the Firſt Book of *Dionyſius Halicarnaſſenſis.*

XIV. *Greece* and the Empire of *Græſus* in *Herodotus.*

XV. Ancient *Greece*, according to *Cornelius Nepos.*

XVI. The Expedition of *Ageſilaus*, the *Spartan* Captain, according to *Xenophon.*

XVII. The Conqueſts of *Pyrrhus*, King of the *Epirots*, as in *Plutarch.*

Tabulæ in hoc Volumine contentæ.

XVIII. Ægyptus ſicut in Libro Herodoti Secundo deſcribitur.
XIX. Lybia ad mentem Herodoti.
XX. Africa ex Bello Africano C. Julii Cæſaris.
XXI. Bætica ſive Hiſpaniæ pars Auſtralis ut in Cæſare deſcripta in Bello Hiſpanico.
XXII. Gallia Vetus ad Julii Cæſaris Commentarios.
XXIII. Romani Imperii Primordia ut apud Florum.
XXIV. Romanum Imperium Juvenile ſecundum L. Florum.
XXV. Expeditio Hanibalis Pænorum Imperatoris uti deſcribitur in Livio & Cornelio Nepote.
XXVI. Romanum Imperium ſicut in Cæſaris Commentariis & Silio Italico.
XXVII. Typus Regionum per quas graſſatum eſt Bellum Civile inter Pompeium & Cæſarem.
XXVIII. Imperii Romani juxta Lucanum Typus.
XXIX. Romanum Imperium ad Acmen evectum.
XXX. Aſiæ Antiquiſſimæ Tabula, Humani Generis Reſtaurati Propagationem demonſtrans, poſt magnum Diluvium; & Coloniarum ſuarum diſperſionem, a Primis in Oriente Incunabulis, ubi Noæ reſedit Arca; ſpeciatim Gomarorum tranſitum in Europam, quam maxima ex parte Sobole ſua implerunt: Ex Ævi antiqui Tenebris eruit Wilhelmus Stukeley, M. D.
XXXI. Iter Iſraelitarum in Sacra Scriptura, & Terra Canaan, inter Duodecim Tribus ſortita, cum locis inſignioribus in Libro Joſuæ & Judicum.
XXXII. Itinera Domine noſtri Jesu Christi, & cætera loca in quatuor Evangeliis citata.
Tabula Itinerum & Navigationum Divi Pauli, aliorumque locorum libris Novi Teſtamenti Evangelia inſequentibus memoratorum una cum Regionibus a Terra Sancta remotis ſicut eiſdem libris notantur.

A Table of the Maps contain'd in this Volume.

XVIII. *Ægypt* as deſcrib'd in the Second Book of *Herodotus*.
XIX. *Lybia* according to *Herodotus*.
XX. *Africa* from the *African* War of *Cæſar*.
XXI. *Bætica*, or the Southern part of *Spain* as deſcrib'd by *Cæſar* in the *Spaniſh War*.
XXII. *Ancient Gaul* in the Commentaries of *Cæſar*.
XXIII. The Origin of the *Roman Empire* in *Florus*.
XXIV. The *Roman Empire* in its Youthful State according to *Florus*.
XXV. The Expedition of *Hannibal* General of the *Carthaginians* as deſcrib'd in *Livy* and *Cornelius Nepos*.
XXVI. The *Roman Empire* from *Cæſar*'s Commentaries and *Silius Italicus*.
XXVII. A Map of the Countries where raged the Civil War between *Pompey* and *Cæſar*.
XXVIII. A Table of the *Roman Empire* according to *Lucan*.
XXIX. The *Roman Empire* at its utmoſt Height.
XXX. A Map of the moſt *Ancient Aſia*, ſhewing the Propagation of Mankind reſtor'd after the great Deluge, and the Diſperſion of their Colonies from their firſt Habitation in the Eaſt where the Ark of NOAH reſted: particularly the Paſſage of the *Gomarians* into *Europe*, which they chiefly Peopled. Extracted from the Monuments of Antiquity by *W. Stukeley*, M. D.
XXXI. A Map of the Journeyings of the *Iſraelites* mentioned in the *Moſaick Hiſtory*: And of the Land of *Canaan*, ſhewing the Diviſions of the Twelve Tribes of *Iſrael*, and more Remarkable Places mentioned in *Joſhua* and *Judges*.
XXXII. A Map of the Journeyings of our Saviour JESUS CHRIST, and of the other Places mentioned in the Four Goſpels.
A Map of the Travels and Voyages of St. *Paul*, and of the other Places that are mention'd in the Books of the New Teſtament that follow the Goſpels; together with ſuch Places that lie remote from the *Holy Land* as are mentioned in the New Teſtament.

XXIII. Egypt as defcrib'd in the Second Book of Herodot.

XXIV. The Oracle of Jupiter Ammon.

XXV. The Situation of Colchis.

XXVI. The Origin of the Caucasean Empire in Asia.

XXVII. The Kingdom of Persia according to Herodotus.

XXVIII. A Map of the Countries where expeditions Cyrus made between Persia and Caspia.

XXIX. The Situation of the Persian Empire.

XXX. A Map of the Countries where the Persian Monarchy was established.

XXXI. A Map of the Countries where the Persian Monarchy was established.

XXXII. A Map of the Countries where the Persian Monarchy was established.

XXXIII. A Map of the Countries where the Persian Monarchy was established.

XXXIV. A Map of the Countries where the Persian Monarchy was established.

XXXV. A Map of the Countries where the Persian Monarchy was established.

XXXVI. A Map of the Countries where the Persian Monarchy was established.

XXXVII. A Map of the Countries where the Persian Monarchy was established.

XXXVIII. A Map of the Countries where the Persian Monarchy was established.

XXXIX. A Map of the Countries where the Persian Monarchy was established.

XL. A Map of the Countries where the Persian Monarchy was established.

XLI. A Map of the Countries where the Persian Monarchy was established.

XLII. A Map of the Countries where the Persian Monarchy was established.

XLIII. A Map of the Countries where the Persian Monarchy was established.

XLIV. A Map of the Countries where the Persian Monarchy was established.

XLV. A Map of the Countries where the Persian Monarchy was established.

XLVI. A Map of the Countries where the Persian Monarchy was established.

XLVII. A Map of the Countries where the Persian Monarchy was established.

XLVIII. A Map of the Countries where the Persian Monarchy was established.

XLIX. A Map of the Countries where the Persian Monarchy was established.

L. A Map of the Countries where the Persian Monarchy was established.

LI. A Map of the Countries where the Persian Monarchy was established.

LII. A Map of the Countries where the Persian Monarchy was established.

LIII. A Map of the Countries where the Persian Monarchy was established.

LIV. A Map of the Countries where the Persian Monarchy was established.

LV. A Map of the Countries where the Persian Monarchy was established.

LVI. A Map of the Countries where the Persian Monarchy was established.

LVII. A Map of the Countries where the Persian Monarchy was established.

LVIII. A Map of the Countries where the Persian Monarchy was established.

LIX. A Map of the Countries where the Persian Monarchy was established.

LX. A Map of the Countries where the Persian Monarchy was established.

LXI. A Map of the Countries where the Persian Monarchy was established.

LXII. A Map of the Countries where the Persian Monarchy was established.

LXIII. A Map of the Countries where the Persian Monarchy was established.

LXIV. A Map of the Countries where the Persian Monarchy was established.

LXV. A Map of the Countries where the Persian Monarchy was established.

LXVI. A Map of the Countries where the Persian Monarchy was established.

LXVII. A Map of the Countries where the Persian Monarchy was established.

LXVIII. A Map of the Countries where the Persian Monarchy was established.

LXIX. A Map of the Countries where the Persian Monarchy was established.

LXX. A Map of the Countries where the Persian Monarchy was established.

LXXI. A Map of the Countries where the Persian Monarchy was established.

LXXII. A Map of the Countries where the Persian Monarchy was established.

LXXIII. A Map of the Countries where the Persian Monarchy was established.

LXXIV. A Map of the Countries where the Persian Monarchy was established.

LXXV. A Map of the Countries where the Persian Monarchy was established.

LXXVI. A Map of the Countries where the Persian Monarchy was established.

LXXVII. A Map of the Countries where the Persian Monarchy was established.

LXXVIII. A Map of the Countries where the Persian Monarchy was established.

LXXIX. A Map of the Countries where the Persian Monarchy was established.

LXXX. A Map of the Countries where the Persian Monarchy was established.

LXXXI. A Map of the Countries where the Persian Monarchy was established.

LXXXII. A Map of the Countries where the Persian Monarchy was established.

LXXXIII. A Map of the Countries where the Persian Monarchy was established.

LXXXIV. A Map of the Countries where the Persian Monarchy was established.

LXXXV. A Map of the Countries where the Persian Monarchy was established.

LXXXVI. A Map of the Countries where the Persian Monarchy was established.

LXXXVII. A Map of the Countries where the Persian Monarchy was established.

LXXXVIII. A Map of the Countries where the Persian Monarchy was established.

LXXXIX. A Map of the Countries where the Persian Monarchy was established.

XC. A Map of the Countries where the Persian Monarchy was established.

XCI. A Map of the Countries where the Persian Monarchy was established.

XCII. A Map of the Countries where the Persian Monarchy was established.

XCIII. A Map of the Countries where the Persian Monarchy was established.

XCIV. A Map of the Countries where the Persian Monarchy was established.

XCV. A Map of the Countries where the Persian Monarchy was established.

XCVI. A Map of the Countries where the Persian Monarchy was established.

XCVII. A Map of the Countries where the Persian Monarchy was established.

XCVIII. A Map of the Countries where the Persian Monarchy was established.

XCIX. A Map of the Countries where the Persian Monarchy was established.

C. A Map of the Countries where the Persian Monarchy was established.

CI. A Map of the Countries where the Persian Monarchy was established.

CII. A Map of the Countries where the Persian Monarchy was established.

CIII. A Map of the Countries where the Persian Monarchy was established.

CIV. A Map of the Countries where the Persian Monarchy was established.

CV. A Map of the Countries where the Persian Monarchy was established.

CVI. A Map of the Countries where the Persian Monarchy was established.

CVII. A Map of the Countries where the Persian Monarchy was established.

CVIII. A Map of the Countries where the Persian Monarchy was established.

CIX. A Map of the Countries where the Persian Monarchy was established.

CX. A Map of the Countries where the Persian Monarchy was established.

CXI. A Map of the Countries where the Persian Monarchy was established.

CXII. A Map of the Countries where the Persian Monarchy was established.

CXIII. A Map of the Countries where the Persian Monarchy was established.

CXIV. A Map of the Countries where the Persian Monarchy was established.

CXV. A Map of the Countries where the Persian Monarchy was established.

CXVI. A Map of the Countries where the Persian Monarchy was established.

CXVII. A Map of the Countries where the Persian Monarchy was established.

CXVIII. A Map of the Countries where the Persian Monarchy was established.

CXIX. A Map of the Countries where the Persian Monarchy was established.

CXX. A Map of the Countries where the Persian Monarchy was established.

CXXI. A Map of the Countries where the Persian Monarchy was established.

CXXII. A Map of the Countries where the Persian Monarchy was established.

CXXIII. A Map of the Countries where the Persian Monarchy was established.

CXXIV. A Map of the Countries where the Persian Monarchy was established.

CXXV. A Map of the Countries where the Persian Monarchy was established.

CXXVI. A Map of the Countries where the Persian Monarchy was established.

CXXVII. A Map of the Countries where the Persian Monarchy was established.

CXXVIII. A Map of the Countries where the Persian Monarchy was established.

CXXIX. A Map of the Countries where the Persian Monarchy was established.

CXXX. A Map of the Countries where the Persian Monarchy was established.

CXXXI. A Map of the Countries where the Persian Monarchy was established.

CXXXII. A Map of the Countries where the Persian Monarchy was established.

CXXXIII. A Map of the Countries where the Persian Monarchy was established.

CXXXIV. A Map of the Countries where the Persian Monarchy was established.

CXXXV. A Map of the Countries where the Persian Monarchy was established.

CXXXVI. A Map of the Countries where the Persian Monarchy was established.

CXXXVII. A Map of the Countries where the Persian Monarchy was established.

CXXXVIII. A Map of the Countries where the Persian Monarchy was established.

CXXXIX. A Map of the Countries where the Persian Monarchy was established.

CXL. A Map of the Countries where the Persian Monarchy was established.

CXLI. A Map of the Countries where the Persian Monarchy was established.

CXLII. A Map of the Countries where the Persian Monarchy was established.

CXLIII. A Map of the Countries where the Persian Monarchy was established.

CXLIV. A Map of the Countries where the Persian Monarchy was established.

CXLV. A Map of the Countries where the Persian Monarchy was established.

CXLVI. A Map of the Countries where the Persian Monarchy was established.

CXLVII. A Map of the Countries where the Persian Monarchy was established.

CXLVIII. A Map of the Countries where the Persian Monarchy was established.

CXLIX. A Map of the Countries where the Persian Monarchy was established.

CL. A Map of the Countries where the Persian Monarchy was established.

CLI. A Map of the Countries where the Persian Monarchy was established.

CLII. A Map of the Countries where the Persian Monarchy was established.

CLIII. A Map of the Countries where the Persian Monarchy was established.

CLIV. A Map of the Countries where the Persian Monarchy was established.

CLV. A Map of the Countries where the Persian Monarchy was established.

CLVI. A Map of the Countries where the Persian Monarchy was established.

CLVII. A Map of the Countries where the Persian Monarchy was established.

CLVIII. A Map of the Countries where the Persian Monarchy was established.

CLIX. A Map of the Countries where the Persian Monarchy was established.

CLX. A Map of the Countries where the Persian Monarchy was established.

CLXI. A Map of the Countries where the Persian Monarchy was established.

CLXII. A Map of the Countries where the Persian Monarchy was established.

CLXIII. A Map of the Countries where the Persian Monarchy was established.

CLXIV. A Map of the Countries where the Persian Monarchy was established.

CLXV. A Map of the Countries where the Persian Monarchy was established.

CLXVI. A Map of the Countries where the Persian Monarchy was established.

CLXVII. A Map of the Countries where the Persian Monarchy was established.

CLXVIII. A Map of the Countries where the Persian Monarchy was established.

CLXIX. A Map of the Countries where the Persian Monarchy was established.

CLXX. A Map of the Countries where the Persian Monarchy was established.

CLXXI. A Map of the Countries where the Persian Monarchy was established.

CLXXII. A Map of the Countries where the Persian Monarchy was established.

CLXXIII. A Map of the Countries where the Persian Monarchy was established.

CLXXIV. A Map of the Countries where the Persian Monarchy was established.

CLXXV. A Map of the Countries where the Persian Monarchy was established.

CLXXVI. A Map of the Countries where the Persian Monarchy was established.

CLXXVII. A Map of the Countries where the Persian Monarchy was established.

CLXXVIII. A Map of the Countries where the Persian Monarchy was established.

CLXXIX. A Map of the Countries where the Persian Monarchy was established.

CLXXX. A Map of the Countries where the Persian Monarchy was established.

CLXXXI. A Map of the Countries where the Persian Monarchy was established.

CLXXXII. A Map of the Countries where the Persian Monarchy was established.

CLXXXIII. A Map of the Countries where the Persian Monarchy was established.

CLXXXIV. A Map of the Countries where the Persian Monarchy was established.

CLXXXV. A Map of the Countries where the Persian Monarchy was established.

CLXXXVI. A Map of the Countries where the Persian Monarchy was established.

CLXXXVII. A Map of the Countries where the Persian Monarchy was established.

CLXXXVIII. A Map of the Countries where the Persian Monarchy was established.

CLXXXIX. A Map of the Countries where the Persian Monarchy was established.

CXC. A Map of the Countries where the Persian Monarchy was established.

CXCI. A Map of the Countries where the Persian Monarchy was established.

CXCII. A Map of the Countries where the Persian Monarchy was established.

CXCIII. A Map of the Countries where the Persian Monarchy was established.

CXCIV. A Map of the Countries where the Persian Monarchy was established.

CXCV. A Map of the Countries where the Persian Monarchy was established.

CXCVI. A Map of the Countries where the Persian Monarchy was established.

CXCVII. A Map of the Countries where the Persian Monarchy was established.

CXCVIII. A Map of the Countries where the Persian Monarchy was established.

CXCIX. A Map of the Countries where the Persian Monarchy was established.

CC. A Map of the Countries where the Persian Monarchy was established.

CCI. A Map of the Countries where the Persian Monarchy was established.

CCII. A Map of the Countries where the Persian Monarchy was established.

CCIII. A Map of the Countries where the Persian Monarchy was established.

CCIV. A Map of the Countries where the Persian Monarchy was established.

CCV. A Map of the Countries where the Persian Monarchy was established.

CCVI. A Map of the Countries where the Persian Monarchy was established.

CCVII. A Map of the Countries where the Persian Monarchy was established.

CCVIII. A Map of the Countries where the Persian Monarchy was established.

CCIX. A Map of the Countries where the Persian Monarchy was established.

CCX. A Map of the Countries where the Persian Monarchy was established.

CCXI. A Map of the Countries where the Persian Monarchy was established.

CCXII. A Map of the Countries where the Persian Monarchy was established.

CCXIII. A Map of the Countries where the Persian Monarchy was established.

CCXIV. A Map of the Countries where the Persian Monarchy was established.

CCXV. A Map of the Countries where the Persian Monarchy was established.

CCXVI. A Map of the Countries where the Persian Monarchy was established.

CCXVII. A Map of the Countries where the Persian Monarchy was established.

CCXVIII. A Map of the Countries where the Persian Monarchy was established.

CCXIX. A Map of the Countries where the Persian Monarchy was established.

CCXX. A Map of the Countries where the Persian Monarchy was established.

CCXXI. A Map of the Countries where the Persian Monarchy was established.

CCXXII. A Map of the Countries where the Persian Monarchy was established.

CCXXIII. A Map of the Countries where the Persian Monarchy was established.

CCXXIV. A Map of the Countries where the Persian Monarchy was established.

CCXXV. A Map of the Countries where the Persian Monarchy was established.

CCXXVI. A Map of the Countries where the Persian Monarchy was established.

CCXXVII. A Map of the Countries where the Persian Monarchy was established.

CCXXVIII. A Map of the Countries where the Persian Monarchy was established.

CCXXIX. A Map of the Countries where the Persian Monarchy was established.

CCXXX. A Map of the Countries where the Persian Monarchy was established.

CCXXXI. A Map of the Countries where the Persian Monarchy was established.

CCXXXII. A Map of the Countries where the Persian Monarchy was established.

CCXXXIII. A Map of the Countries where the Persian Monarchy was established.

CCXXXIV. A Map of the Countries where the Persian Monarchy was established.

CCXXXV. A Map of the Countries where the Persian Monarchy was established.

CCXXXVI. A Map of the Countries where the Persian Monarchy was established.

CCXXXVII. A Map of the Countries where the Persian Monarchy was established.

CCXXXVIII. A Map of the Countries where the Persian Monarchy was established.

CCXXXIX. A Map of the Countries where the Persian Monarchy was established.

CCXL. A Map of the Countries where the Persian Monarchy was established.

CCXLI. A Map of the Countries where the Persian Monarchy was established.

CCXLII. A Map of the Countries where the Persian Monarchy was established.

CCXLIII. A Map of the Countries where the Persian Monarchy was established.

CCXLIV. A Map of the Countries where the Persian Monarchy was established.

CCXLV. A Map of the Countries where the Persian Monarchy was established.

CCXLVI. A Map of the Countries where the Persian Monarchy was established.

CCXLVII. A Map of the Countries where the Persian Monarchy was established.

CCXLVIII. A Map of the Countries where the Persian Monarchy was established.

CCXLIX. A Map of the Countries where the Persian Monarchy was established.

CCL. A Map of the Countries where the Persian Monarchy was established.

CCLI. A Map of the Countries where the Persian Monarchy was established.

CCLII. A Map of the Countries where the Persian Monarchy was established.

CCLIII. A Map of the Countries where the Persian Monarchy was established.

CCLIV. A Map of the Countries where the Persian Monarchy was established.

CCLV. A Map of the Countries where the Persian Monarchy was established.

CCLVI. A Map of the Countries where the Persian Monarchy was established.

CCLVII. A Map of the Countries where the Persian Monarchy was established.

CCLVIII. A Map of the Countries where the Persian Monarchy was established.

CCLIX. A Map of the Countries where the Persian Monarchy was established.

CCLX. A Map of the Countries where the Persian Monarchy was established.

CCLXI. A Map of the Countries where the Persian Monarchy was established.

CCLXII. A Map of the Countries where the Persian Monarchy was established.

CCLXIII. A Map of the Countries where the Persian Monarchy was established.

CCLXIV. A Map of the Countries where the Persian Monarchy was established.

CCLXV. A Map of the Countries where the Persian Monarchy was established.

CCLXVI. A Map of the Countries where the Persian Monarchy was established.

CCLXVII. A Map of the Countries where the Persian Monarchy was established.

CCLXVIII. A Map of the Countries where the Persian Monarchy was established.

CCLXIX. A Map of the Countries where the Persian Monarchy was established.

CCLXX. A Map of the Countries where the Persian Monarchy was established.

CCLXXI. A Map of the Countries where the Persian Monarchy was established.

CCLXXII. A Map of the Countries where the Persian Monarchy was established.

CCLXXIII. A Map of the Countries where the Persian Monarchy was established.

CCLXXIV. A Map of the Countries where the Persian Monarchy was established.

CCLXXV. A Map of the Countries where the Persian Monarchy was established.

CCLXXVI. A Map of the Countries where the Persian Monarchy was established.

CCLXXVII. A Map of the Countries where the Persian Monarchy was established.

CCLXXVIII. A Map of the Countries where the Persian Monarchy was established.

CCLXXIX. A Map of the Countries where the Persian Monarchy was established.

CCLXXX. A Map of the Countries where the Persian Monarchy was established.

CCLXXXI. A Map of the Countries where the Persian Monarchy was established.

CCLXXXII. A Map of the Countries where the Persian Monarchy was established.

CCLXXXIII. A Map of the Countries where the Persian Monarchy was established.

CCLXXXIV. A Map of the Countries where the Persian Monarchy was established.

CCLXXXV. A Map of the Countries where the Persian Monarchy was established.

CCLXXXVI. A Map of the Countries where the Persian Monarchy was established.

CCLXXXVII. A Map of the Countries where the Persian Monarchy was established.

CCLXXXVIII. A Map of the Countries where the Persian Monarchy was established.

CCLXXXIX. A Map of the Countries where the Persian Monarchy was established.

CCXC. A Map of the Countries where the Persian Monarchy was established.

CCXCI. A Map of the Countries where the Persian Monarchy was established.

CCXCII. A Map of the Countries where the Persian Monarchy was established.

CCXCIII. A Map of the Countries where the Persian Monarchy was established.

CCXCIV. A Map of the Countries where the Persian Monarchy was established.

CCXCV. A Map of the Countries where the Persian Monarchy was established.

CCXCVI. A Map of the Countries where the Persian Monarchy was established.

CCXCVII. A Map of the Countries where the Persian Monarchy was established.

CCXCVIII. A Map of the Countries where the Persian Monarchy was established.

CCXCIX. A Map of the Countries where the Persian Monarchy was established.

CCC. A Map of the Countries where the Persian Monarchy was established.

CCCI. A Map of the Countries where the Persian Monarchy was established.

CCCII. A Map of the Countries where the Persian Monarchy was established.

CCCIII. A Map of the Countries where the Persian Monarchy was established.

CCCIV. A Map of the Countries where the Persian Monarchy was established.

CCCV. A Map of the Countries where the Persian Monarchy was established.

CCCVI. A Map of the Countries where the Persian Monarchy was established.

CCCVII. A Map of the Countries where the Persian Monarchy was established.

CCCVIII. A Map of the Countries where the Persian Monarchy was established.

CCCIX. A Map of the Countries where the Persian Monarchy was established.

CCCX. A Map of the Countries where the Persian Monarchy was established.

CCCXI. A Map of the Countries where the Persian Monarchy was established.

CCCXII. A Map of the Countries where the Persian Monarchy was established.

CCCXIII. A Map of the Countries where the Persian Monarchy was established.

CCCXIV. A Map of the Countries where the Persian Monarchy was established.

CCCXV. A Map of the Countries where the Persian Monarchy was established.

CCCXVI. A Map of the Countries where the Persian Monarchy was established.

CCCXVII. A Map of the Countries where the Persian Monarchy was established.

CCCXVIII. A Map of the Countries where the Persian Monarchy was established.

CCCXIX. A Map of the Countries where the Persian Monarchy was established.

CCCXX. A Map of the Countries where the Persian Monarchy was established.

CCCXXI. A Map of the Countries where the Persian Monarchy was established.

CCCXXII. A Map of the Countries where the Persian Monarchy was established.

CCCXXIII. A Map of the Countries where the Persian Monarchy was established.

CCCXXIV. A Map of the Countries where the Persian Monarchy was established.

CCCXXV. A Map of the Countries where the Persian Monarchy was established.

CCCXXVI. A Map of the Countries where the Persian Monarchy was established.

CCCXXVII. A Map of the Countries where the Persian Monarchy was established.

CCCXXVIII. A Map of the Countries where the Persian Monarchy was established.

CCCXXIX. A Map of the Countries where the Persian Monarchy was established.

CCCXXX. A Map of the Countries where the Persian Monarchy was established.

CCCXXXI. A Map of the Countries where the Persian Monarchy was established.

CCCXXXII. A Map of the Countries where the Persian Monarchy was established.

CCCXXXIII. A Map of the Countries where the Persian Monarchy was established.

CCCXXXIV. A Map of the Countries where the Persian Monarchy was established.

CCCXXXV. A Map of the Countries where the Persian Monarchy was established.

CCCXXXVI. A Map of the Countries where the Persian Monarchy was established.

CCCXXXVII. A Map of the Countries where the Persian Monarchy was established.

CCCXXXVIII. A Map of the Countries where the Persian Monarchy was established.

CCCXXXIX. A Map of the Countries where the Persian Monarchy was established.

CCCXL. A Map of the Countries where the Persian Monarchy was established.

CCCXLI. A Map of the Countries where the Persian Monarchy was established.

CCCXLII. A Map of the Countries where the Persian Monarchy was established.

CCCXLIII. A Map of the Countries where the Persian Monarchy was established.

CCCXLIV. A Map of the Countries where the Persian Monarchy was established.

CCCXLV. A Map of the Countries where the Persian Monarchy was established.

CCCXLVI. A Map of the Countries where the Persian Monarchy was established.

CCCXLVII. A Map of the Countries where the Persian Monarchy was established.

CCCXLVIII. A Map of the Countries where the Persian Monarchy was established.

CCCXLIX. A Map of the Countries where the Persian Monarchy was established.

CCCL. A Map of the Countries where the Persian Monarchy was established.

CCCLI. A Map of the Countries where the Persian Monarchy was established.

CCCLII. A Map of the Countries where the Persian Monarchy was established.

CCCLIII. A Map of the Countries where the Persian Monarchy was established.

CCCLIV. A Map of the Countries where the Persian Monarchy was established.

CCCLV. A Map of the Countries where the Persian Monarchy was established.

CCCLVI. A Map of the Countries where the Persian Monarchy was established.

CCCLVII. A Map of the Countries where the Persian Monarchy was established.

CCCLVIII. A Map of the Countries where the Persian Monarchy was established.

CCCLIX. A Map of the Countries where the Persian Monarchy was established.

CCCLX. A Map of the Countries where the Persian Monarchy was established.

CCCLXI. A Map of the Countries where the Persian Monarchy was established.

CCCLXII. A Map of the Countries where the Persian Monarchy was established.

CCCLXIII. A Map of the Countries where the Persian Monarchy was established.

CCCLXIV. A Map of the Countries where the Persian Monarchy was established.

CCCLXV. A Map of the Countries where the Persian Monarchy was established.

CCCLXVI. A Map of the Countries where the Persian Monarchy was established.

CCCLXVII. A Map of the Countries where the Persian Monarchy was established.

CCCLXVIII. A Map of the Countries where the Persian Monarchy was established.

CCCLXIX. A Map of the Countries where the Persian Monarchy was established.

CCCLXX. A Map of the Countries where the Persian Monarchy was established.

CCCLXXI. A Map of the Countries where the Persian Monarchy was established.

CCCLXXII. A Map of the Countries where the Persian Monarchy was established.

CCCLXXIII. A Map of the Countries where the Persian Monarchy was established.

CCCLXXIV. A Map of the Countries where the Persian Monarchy was established.

CCCLXXV. A Map of the Countries where the Persian Monarchy was established.

CCCLXXVI. A Map of the Countries where the Persian Monarchy was established.

CCCLXXVII. A Map of the Countries where the Persian Monarchy was established.

CCCLXXVIII. A Map of the Countries where the Persian Monarchy was established.

CCCLXXIX. A Map of the Countries where the Persian Monarchy was established.

CCCLXXX. A Map of the Countries where the Persian Monarchy was established.

CCCLXXXI. A Map of the Countries where the Persian Monarchy was established.

CCCLXXXII. A Map of the Countries where the Persian Monarchy was established.

CCCLXXXIII. A Map of the Countries where the Persian Monarchy was established.

CCCLXXXIV. A Map of the Countries where the Persian Monarchy was established.

CCCLXXXV. A Map of the Countries where the Persian Monarchy was established.

CCCLXXXVI. A Map of the Countries where the Persian Monarchy was established.

CCCLXXXVII. A Map of the Countries where the Persian Monarchy was established.

CCCLXXXVIII. A Map of the Countries where the Persian Monarchy was established.

CCCLXXXIX. A Map of the Countries where the Persian Monarchy was established.

CCCXC. A Map of the Countries where the Persian Monarchy was established.

CCCXCI. A Map of the Countries where the Persian Monarchy was established.

CCCXCII. A Map of the Countries where the Persian Monarchy was established.

CCCXCIII. A Map of the Countries where the Persian Monarchy was established.

CCCXCIV. A Map of the Countries where the Persian Monarchy was established.

CCCXCV. A Map of the Countries where the Persian Monarchy was established.

CCCXCVI. A Map of the Countries where the Persian Monarchy was established.

CCCXCVII. A Map of the Countries where the Persian Monarchy was established.

CCCXCVIII. A Map of the Countries where the Persian Monarchy was established.

CCCXCIX. A Map of the Countries where the Persian Monarchy was established.

CD. A Map of the Countries where the Persian Monarchy was established.

CDI. A Map of the Countries where the Persian Monarchy was established.

CDII. A Map of the Countries where the Persian Monarchy was established.

CDIII. A Map of the Countries where the Persian Monarchy was established.

CDIV. A Map of the Countries where the Persian Monarchy was established.

CDV. A Map of the Countries where the Persian Monarchy was established.

CDVI. A Map of the Countries where the Persian Monarchy was established.

CDVII. A Map of the Countries where the Persian Monarchy was established.

CDVIII. A Map of the Countries where the Persian Monarchy was established.

CDIX. A Map of the Countries where the Persian Monarchy was established.

CDX. A Map of the Countries where the Persian Monarchy was established.

CDXI. A Map of the Countries where the Persian Monarchy was established.

CDXII. A Map of the Countries where the Persian Monarchy was established.

CDXIII. A Map of the Countries where the Persian Monarchy was established.

CDXIV. A Map of the Countries where the Persian Monarchy was established.

CDXV. A Map of the Countries where the Persian Monarchy was established.

CDXVI. A Map of the Countries where the Persian Monarchy was established.

CDXVII. A Map of the Countries where the Persian Monarchy was established.

CDXVIII. A Map of the Countries where the Persian Monarchy was established.

CDXIX. A Map of the Countries where the Persian Monarchy was established.

CDXX. A Map of the Countries where the Persian Monarchy was established.

CDXXI. A Map of the Countries where the Persian Monarchy was established.

CDXXII. A Map of the Countries where the Persian Monarchy was established.

CDXXIII. A Map of the Countries where the Persian Monarchy was established.

CDXXIV. A Map of the Countries where the Persian Monarchy was established.

CDXXV. A Map of the Countries where the Persian Monarchy was established.

CDXXVI. A Map of the Countries where the Persian Monarchy was established.

CDXXVII. A Map of the Countries where the Persian Monarchy was established.

CDXXVIII. A Map of the Countries where the Persian Monarchy was established.

CDXXIX. A Map of the Countries where the Persian Monarchy was established.

CDXXX. A Map of the Countries where the Persian Monarchy was established.

CDXXXI. A Map of the Countries where the Persian Monarchy was established.

CDXXXII. A Map of the Countries where the Persian Monarchy was established.

CDXXXIII. A Map of the Countries where the Persian Monarchy was established.

CDXXXIV. A Map of the Countries where the Persian Monarchy was established.

CDXXXV. A Map of the Countries where the Persian Monarchy was established.

CDXXXVI. A Map of the Countries where the Persian Monarchy was established.

CDXXXVII. A Map of the Countries where the Persian Monarchy was established.

CDXXXVIII. A Map of the Countries where the Persian Monarchy was established.

CDXXXIX. A Map of the Countries where the Persian Monarchy was established.

CDXL. A Map of the Countries where the Persian Monarchy was established.

CDXLI. A Map of the Countries where the Persian Monarchy was established.

CDXLII. A Map of the Countries where the Persian Monarchy was established.

CDXLIII. A Map of the Countries where the Persian Monarchy was established.

CDXLIV. A Map of the Countries where the Persian Monarchy was established.

CDXLV. A Map of the Countries where the Persian Monarchy was established.

CDXLVI. A Map of the Countries where the Persian Monarchy was established.

CDXLVII. A Map of the Countries where the Persian Monarchy was established.

CDXLVIII. A Map of the Countries where the Persian Monarchy was established.

CDXLIX. A Map of the Countries where the Persian Monarchy was established.

CDL. A Map of the Countries where the Persian Monarchy was established.

CDLI. A Map of the Countries where the Persian Monarchy was established.

CDLII. A Map of the Countries where the Persian Monarchy was established.

CDLIII. A Map of the Countries where the Persian Monarchy was established.

CDLIV. A Map of the Countries where the Persian Monarchy was established.

CDLV. A Map of the Countries where the Persian Monarchy was established.

CDLVI. A Map of the Countries where the Persian Monarchy was established.

CDLVII. A Map of the Countries where the Persian Monarchy was established.

CDLVIII. A Map of the Countries where the Persian Monarchy was established.

CDLIX. A Map of the Countries where the Persian Monarchy was established.

CDLX. A Map of the Countries where the Persian Monarchy was established.

CDLXI. A Map of the Countries where the Persian Monarchy was established.

CDLXII. A Map of the Countries where the Persian Monarchy was established.

CDLXIII. A Map of the Countries where the Persian Monarchy was established.

CDLXIV. A Map of the Countries where the Persian Monarchy was established.

CDLXV. A Map of the Countries where the Persian Monarchy was established.

CDLXVI. A Map of the Countries where the Persian Monarchy was established.

CDLXVII. A Map of the Countries where the Persian Monarchy was established.

CDLXVIII. A Map of the Countries where the Persian Monarchy was established.

CDLXIX. A Map of the Countries where the Persian Monarchy was established.

CDLXX. A Map of the Countries where the Persian Monarchy was established.

CDLXXI. A Map of the Countries where the Persian Monarchy was established.

CDLXXII. A Map of the Countries where the Persian Monarchy was established.

CDLXXIII. A Map of the Countries where the Persian Monarchy was established.

CDLXXIV. A Map of the Countries where the Persian Monarchy was established.

CDLXXV. A Map of the Countries where the Persian Monarchy was established.

CDLXXVI. A Map of the Countries where the Persian Monarchy was established.

CDLXXVII. A Map of the Countries where the Persian Monarchy was established.

CDLXXVIII. A Map of the Countries where the Persian Monarchy was established.

CDLXXIX. A Map of the Countries where the Persian Monarchy was established.

CDLXXX. A Map of the Countries where the Persian Monarchy was established.

CDLXXXI. A Map of the Countries where the Persian Monarchy was established.

CDLXXXII. A Map of the Countries where the Persian Monarchy was established.

CDLXXXIII. A Map of the Countries where the Persian Monarchy was established.

CDLXXXIV. A Map of the Countries where the Persian Monarchy was established.

CDLXXXV. A Map of the Countries where the Persian Monarchy was established.

CDLXXXVI. A Map of the Countries where the Persian Monarchy was established.

CDLXXXVII. A Map of the Countries where the Persian Monarchy was established.

CDLXXXVIII. A Map of the Countries where the Persian Monarchy was established.

CDLXXXIX. A Map of the Countries where the Persian Monarchy was established.

CDXC. A Map of the Countries where the Persian Monarchy was established.

CDXCI. A Map of the Countries where the Persian Monarchy was established.

CDXCII. A Map of the Countries where the Persian Monarchy was established.

CDXCIII. A Map of the Countries where the Persian Monarchy was established.

CDXCIV. A Map of the Countries where the Persian Monarchy was established.

CDXCV. A Map of the Countries where the Persian Monarchy was established.

CDXCVI. A Map of the Countries where the Persian Monarchy was established.

CDXCVII. A Map of the Countries where the Persian Monarchy was established.

CDXCVIII. A Map of the Countries where the Persian Monarchy was established.

CDXCIX. A Map of the Countries where the Persian Monarchy was established.

D. A Map of the Countries where the Persian Monarchy was established.

DI. A Map of the Countries where the Persian Monarchy was established.

DII. A Map of the Countries where the Persian Monarchy was established.

DIII. A Map of the Countries where the Persian Monarchy was established.

DIV. A Map of the Countries where the Persian Monarchy was established.

DV. A Map of the Countries where the Persian Monarchy was established.

DVI. A Map of the Countries where the Persian Monarchy was established.

DVII. A Map of the Countries where the Persian Monarchy was established.

DVIII. A Map of the Countries where the Persian Monarchy was established.

DIX. A Map of the Countries where the Persian Monarchy was established.

DX. A Map of the Countries where the Persian Monarchy was established.

DXI. A Map of the Countries where the Persian Monarchy was established.

DXII. A Map of the Countries where the Persian Monarchy was established.

DXIII. A Map of the Countries where the Persian Monarchy was established.

DXIV. A Map of the Countries where the Persian Monarchy was established.

DXV. A Map of the Countries where the Persian Monarchy was established.

DXVI. A Map of the Countries where the Persian Monarchy was established.

DXVII. A Map of the Countries where the Persian Monarchy was established.

DXVIII. A Map of the Countries where the Persian Monarchy was established.

DXIX. A Map of the Countries where the Persian Monarchy was established.

DXX. A Map of the Countries where the Persian Monarchy was established.

DXXI. A Map of the Countries where the Persian Monarchy was established.

DXXII. A Map of the Countries where the Persian Monarchy was established.

DXXIII. A Map of the Countries where the Persian Monarchy was established.

DXXIV. A Map of the Countries where the Persian Monarchy was established.

DXXV. A Map of the Countries where the Persian Monarchy was established.

DXXVI. A Map of the Countries where the Persian Monarchy was established.

DXXVII. A Map of the Countries where the Persian Monarchy was established.

DXXVIII. A Map of the Countries where the Persian Monarchy was established.

DXXIX. A Map of the Countries where the Persian Monarchy was established.

DXXX. A Map of the Countries where the Persian Monarchy was established.

DXXXI. A Map of the Countries where the Persian Monarchy was established.

DXXXII. A Map of the Countries where the Persian Monarchy was established.

DXXXIII. A Map of the Countries where the Persian Monarchy was established.

DXXXIV. A Map of the Countries where the Persian Monarchy was established.

DXXXV. A Map of the Countries where the Persian Monarchy was established.

DXXXVI. A Map of the Countries where the Persian Monarchy was established.

DXXXVII. A Map of the Countries where the Persian Monarchy was established.

DXXXVIII. A Map of the Countries where the Persian Monarchy was established.

DXXXIX. A Map of the Countries where the Persian Monarchy was established.

DXL. A Map of the Countries where the Persian Monarchy was established.

DXLI. A Map of the Countries where the Persian Monarchy was established.

DXLII. A Map of the Countries where the Persian Monarchy was established.

DXLIII. A Map of the Countries where the Persian Monarchy was established.

DXLIV. A Map of the Countries where the Persian Monarchy was established.

DXLV. A Map of the Countries where the Persian Monarchy was established.

DXLVI. A Map of the Countries where the Persian Monarchy was established.

DXLVII. A Map of the Countries where the Persian Monarchy was established.

DXLVIII. A Map of the Countries where the Persian Monarchy was established.

DXLIX. A Map of the Countries where the Persian Monarchy was established.

DL. A Map of the Countries where the Persian Monarchy was established.

DLI. A Map of the Countries where the Persian Monarchy was established.

DLII. A Map of the Countries where the Persian Monarchy was established.

DLIII. A Map of the Countries where the Persian Monarchy was established.

DLIV. A Map of the Countries where the Persian Monarchy was established.

DLV. A Map of the Countries where the Persian Monarchy was established.

DLVI. A Map of the Countries where the Persian Monarchy was established.

DLVII. A Map of the Countries where the Persian Monarchy was established.

DLVIII. A Map of the Countries where the Persian Monarchy was established.

DLIX. A Map of the Countries where the Persian Monarchy was established.

DLX. A Map of the Countries where the Persian Monarchy was established.

DLXI. A Map of the Countries where the Persian Monarchy was established.

DLXII. A Map of the Countries where the Persian Monarchy was established.

DLXIII. A Map of the Countries where the Persian Monarchy was established.

DLXIV. A Map of the Countries where the Persian Monarchy was established.

DLXV. A Map of the Countries where the Persian Monarchy was established.

DLXVI. A Map of the Countries where the Persian Monarchy was established.

DLXVII. A Map of the Countries where the Persian Monarchy was established.

DLXVIII. A Map of the Countries where the Persian Monarchy was established.

DLXIX. A Map of the Countries where the Persian Monarchy was established.

DLXX. A Map of the Countries where the Persian Monarchy was established.

DLXXI. A Map of the Countries where the Persian Monarchy was established.

DLXXII. A Map of the Countries where the Persian Monarchy was established.

DLXXIII. A Map of the Countries where the Persian Monarchy was established.

DLXXIV. A Map of the Countries where the Persian Monarchy was established.

DLXXV. A Map of the Countries where the Persian Monarchy was established.

DLXXVI. A Map of the Countries where the Persian Monarchy was established.

DLXXVII. A Map of the Countries where the Persian Monarchy was established.

DLXXVIII. A Map of the Countries where the Persian Monarchy was established.

DLXXIX. A Map of the Countries where the Persian Monarchy was established.

DLXXX. A Map of the Countries where the Persian Monarchy was established.

DLXXXI. A Map of the Countries where the Persian Monarchy was established.

DLXXXII. A Map of the Countries where the Persian Monarchy was established.

DLXXXIII. A Map of the Countries where the Persian Monarchy was established.

DLXXXIV. A Map of the Countries where the Persian Monarchy was established.

DLXXXV. A Map of the Countries where the Persian Monarchy was established.

DLXXXVI. A Map of the Countries where the Persian Monarchy was established.

DLXXXVII. A Map of the Countries where the Persian Monarchy was established.

DLXXXVIII. A Map of the Countries where the Persian Monarchy was established.

DLXXXIX. A Map of the Countries where the Persian Monarchy was

GEOGRAPHIA G

Emendata, ex Græcorum

Authoribus Antiquis, ubi

Veterum Locorum Appellationes G

et Accuratissimæ summa cum dili

Doctissimo V

WILHELMO STUK

Collegii Medicorum Londinen

Regiæ ibidem Socio, *Hum*

Hermanno Moll *Geo*

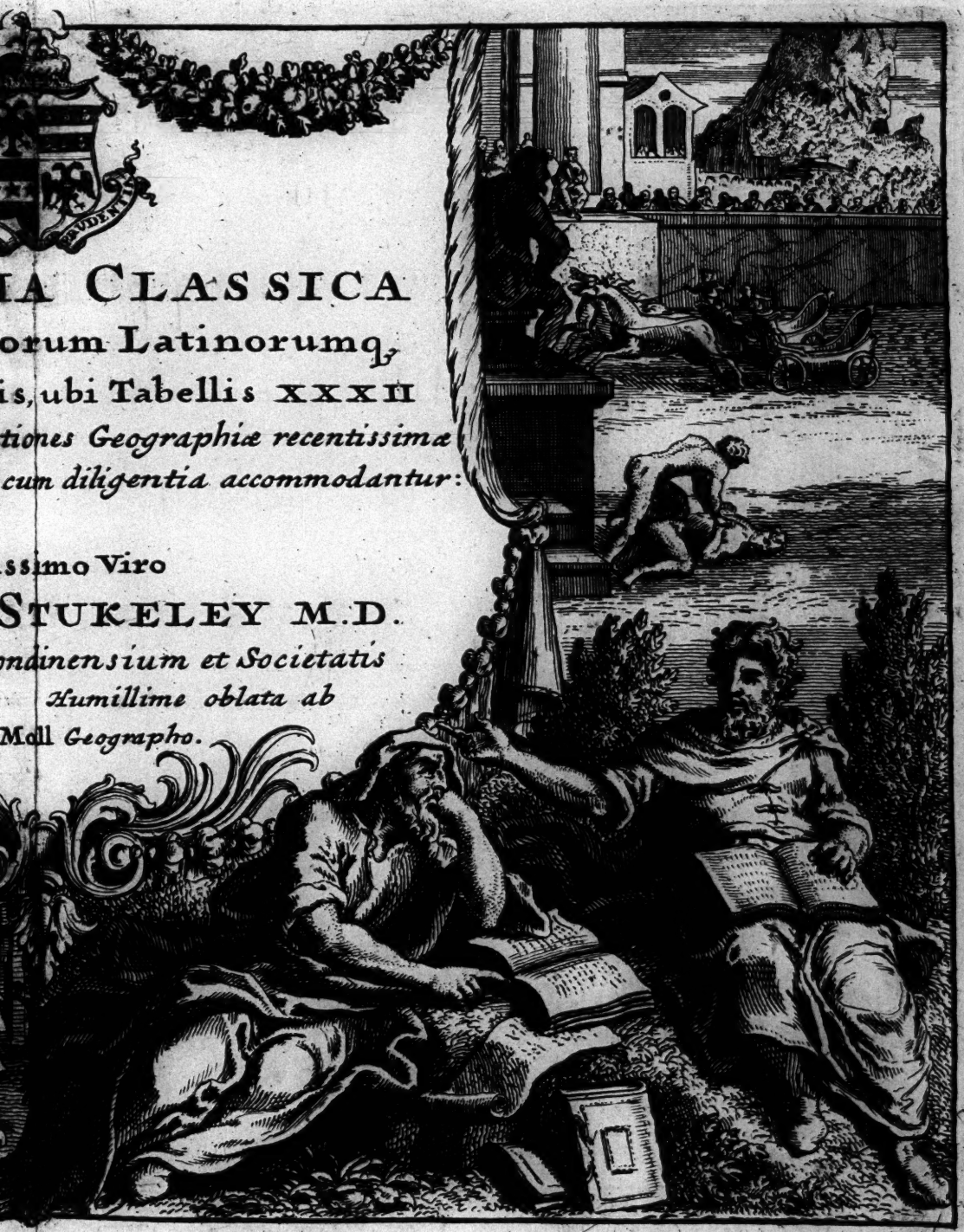

IA CLASSICA
orum Latinorumq,
is, ubi Tabellis XXXII
tiones Geographiæ recentissimæ
cum diligentia accommodantur:

ssimo Viro
STUKELEY M.D.
ndinensium et Societatis
Humillime oblata ab
Moll Geographo.

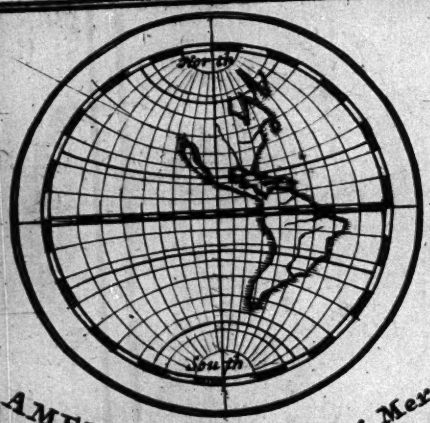

AMERICAM Gerardus Mercator, Abrahamus Ortelius et alii Atlanticam Platonis Insulam esse arbitrati sunt.

ORBIS Tabula

quatenus a Veteribus cogniti, Specialim tali linea ------- comprehensi. Quicquid Romano Paruit Imperio hoc modo ..... notatum est.

A Scale of British Leagues for Measuring the Longitude &c.



30
40
50
60
70
80
90
100
110
120
130
140
70
60
50
40
30
20
10
0
10
20
30
Arctick Circle
SCYTHIA
SARMATIA
ASIA
Mare Caspium
Media
Bactriana
PERSIA
INDIA
Mare Erythraeum
Sinus Gangeticus
Taprobane
Solis I.
Hannoni
Tropick of Capricorn

0 60 120 180
British Miles
ITALIA
ad
Iustinum.
Corsica I.
Sardinia
MARE
INFERUM
ITALIA
ADRIATICUM MARE
Venetia
Aquileia
Tridentum
Sabini
Marsi
Samnium
Apulia
Lucania
Brutium
Brundusium
Pendiculi
Tarquinii
Roma
Æolides In.
SICILIA
Locri
Crotona

ORBIS TABULA
ad Iustinum.
EUROPA
AFRICA
OCEANUS
GALLIA
HISPANIA
MAURITANIA
ITALIA
Corsica
Sardinia
Mare
Inferum
MARE
INTERNUM
LIBYA
Gallaici
Vocontii
Bilbilis
Segobriga
Tartessus
Carthago Nova
Carthago
Maxitani
NUMIDIA
Atlas Mons
Fretum Herculeum
Sinus Gallicus
Roma
Dacia et Getæ
Pannonia
Danubius F.
Bastarnæ
Thracia
Bithynia
Byzantium
Creta
Cyprus
Rhodus
Cyrene
Barce
Alexandria
Ammon
Aegyptus
Arabicus
Sicilia
Sicania
Trinacria
Catania
Syracusa
Leontium
Charybdis
Himera
Ibenus F.
Iberus F.
Tagus F.
Minius F.
Tyrrhenum Mare
Adriaticum Mare
Macedonia
Ionia
Lydia
Caria
Lycaonia
Cilicia
Phrygia
Galatia
Cappadocia
Pontus
Mare Pontic
Sarmatia
10
0
10
20
30
40

EUROPA
ASIA
Dardania
Apollonia
Pæonia
Amphipolis
THRACIA
Abdera
Lysimachia
Cyzicus
MACEDONIA
Therma
Epirus
Corcyra
Molossi
Thessalia
Delphi
Acarnania
Achaia
Elis
Corinthus
Argos
Sparta sive Lacedæmon
Cherronesus
Ilium
ÆGEUM
MARE
Delos
Amorgus
Therasia
British Miles
1. Cirrha
2. Thespiæ
3. Heraclea
4. Ochemenus
5. Platea
6. Thermopilæ
7. Thebæ
8. Aulis
9. Eleusis
GRECIA
ad
Iustini Historiam.
ARMATIA
Amazones
SCYTHIA
A Scale of British Miles for Longitude
60 120 180 240 300
Colchis
Phasis F.
E PONTICUM
Thermodon Flu.
Albania
CASPIUM MARE
Iaxartes F. falso Tanais
SOGDIANA
ARMENIA
Cappadocia
Sophene
Araxes
Cadusii
Media
MEDIA
Caspii
Dahæ
Dara
Hyrcania
Margiana
M. Zapaortenon
Oxus F.
Alexandria
BACTRIANA
Bactra
Parthia
Parthia
Araxi et Cuphites
Spariani
Choramni
Nysa
Indus F.
Hydraspes F.
Mardi
Susa
Babylon
Babylonia
Arachosi
Sugambri
Drangæ
Bucephale
Nicea
INDIA
Ambri
Persepolis
PERSIA
Gedrosi
Cesteani
Hidaspii
Sileni
Gangaridæ
Hiacensamæ
Prasidæ
SINUS PERSICUS
ARABIA
Arabicus
20
25
30
40
50
60
70
80
28
44
45

37 Degrees East from London 42
ASIA
MINOR
Taurus Mount
ARM
Siauana
Arsamosata
Tigranocerta
Samosata
Issus
Alexandria
Zeugma
Cyrros
Hierapolis
Seleucia
Berœa
Antiochia
Dapne
Apamesa
SYRIA
MESOPO
Barsampsa
Carræ
Nicephorium
Nisibis
Achad
Labana
CYPRUS
Salamis
Paphos
Amathus
Laodicæa
Aradus I.
Antandus
Tripolis
Emesa
Laodicea Cabiosa
sive ad Libanum
Chabora
Byblus
Sura
Thapsacus
TAMIA
Singara
Berytus
Heliopolis
Palmyra
Euphrates
Solitudo
Palmyrena
Sidon
Tyrus
Damascus
Nazareth
Cana
L. Genesareth
Bethsan
Casarea
Samaria
Bostra
Sabe
Neapolis
Asdod
Ascalon
Gaza
Ierusalem
ARABIA
DESERTA
Bethlehem
Asphaltites
Lacus
IUDÆA
MARE MEDI=
TERRANEUM.
PHOENICIA
ARABIA PETRÆA
Petra
Pharan
SIN US
ARABICUS
30
37
42
SYRIA et ASSYRIA
ad mentem Ptolomæi
aliorumq.

47
3.
M E N I A
Arsesa Palus
Artemita
Tigranoama
Bithaba
Zabata F.
Thebura
Ninus
Gaugamela
Apfolonie
Arbela
Lycus F.
Egra F.
Thelbe
Sittacene
Connaxa
Babylace
Pacoria
Selencia
Ctesiphon
Calan
Babylon
Borcipe
Vologesia
Agra
Vr sive Urchoa
Teredon
MARE CASPIUM
Caspii
Palus Martiana
MEDIA
Ecbatana
35
A S I A
Cossæi
SUSIANA
Susa
PERSIA
CHALDAEA
30
0 30 60 120 180
Miles of Great Britain
SINUS PERSICUS
47

EUROPA
Tanais F.
Palus Mæotis
Scythia
Caucasus M.
Ister F.
ILLYRICUM
PONTUS EUXINUS
Phasis F.
Cilicia
Pitiopæ
Paphlagonia
GRE
CIA
Epirus
Macedonia
THRACIA
ASIA
Cappa-
ARMENIA
docia
PHRYCIA
MINOR
Taurus M.
Tigris F.
Assyria
Caria
Lycia
Pamphylia
Cilicia
Ninus
Mesopotamia
Euphrates F.
Creta
Cyprus
SYRIA
MARE MEDITERRANEUM
Babylon
BABYLONIA
Cyrene
Barce
LIBYA
CHALDÆA
Phœnice
ARABIA
ÆGYPTUS
Nilus F.
Sinus Arabicus
AFRICA
50 30 100 200 British Miles
50
45
40
35
30
25
20
30
40
50

IMPERIUM PERSICUM
tempore Cyri Magni.
50
60
70
4
SCYTHIA
MARE
CASPIUM
Caspii
Jaxartes R.
Oxus R.
SOGDIANA
Sacæ
MARGIANA
BACTRIANA
Parapamisus
Caduſci
HYRCANIA
MEDIA
Taurus M.
PARTHIA
ASIA
ARIA
Mardi
Drangiana
Arachosia
CISSII
Perſepolis
PERSIA
Carmania Deſerta
CARMANIA
INDIA
GEDROSIA
Sinus Perſicus
Indus R.
MARE ERYTHRAEUM
45
40
35
30
25
Degrees East from London

IMPERIUM PERS
in viginti Provincias
a Dario Hist spis
EUROPA
SCYTHIA
Palus Mæotis
Ister
PONTUS EUXINUS
Moschi
Iybarni
Macroni
Mossini
MARDI
ARMENIA
Alarodiani
Paphlagonia
Mariani
PHRYGIA
Thracia
Macedonia
GRECIA
Alyso
ni
CARALITES
Pactyice
Lydia
Ionia
Caria
CILICIA
Pyxia
Mantiani
ani
MID
Sinus
ASSYRIA
Creta
Cyprus
SYRIA
Euphrates
Susa
Susi
MARE MEDITERRANEUM
Phœnicia
Babylon
Cyrene
Berenice
Moreides L.
Memphis
ARABIA
LIBYA
Nilus
Sinus Arabicus
ARA
AFRICA
BIA
30
40
50

50 Deg. East from London
60
70
5
A Scale of British Miles for Longitude
50 100 150 200
50
45
40
35
30
25
30
40
30
MPERSARUM
vincias sortitum
taspis filio.
MARE CASPIUM
CASPII
Oxus fl.
Sacæ
Dariites
SOGDIANA
Bactriana
Caspiani
Ortocoribantes
Panthiniates
PARAPAMISUS
Chorasmiani
MIDIA
PARTHIA
ARIA
Ecbatana
Tauri
ASIA
Susa
Susiana
Cissii
Persepolis
Saranges
Sagaritani
INDIA
PERSIA
UTIANI
Thamanæani
Indus fl.
Sinus Persicus
Candaciani
MARE ERYTHRAEUM
BIA
50
60
70

25
30
35
EUROPA
PONTUS
Thrnipses
Salmydessus
Maladeptes
Odrysarum Reg.
THRACIA
Selymbria
Byzantium
Delta
Calpes F.
Heraclea
Sagaris F.
Lycus F.
PAPHLAGONIA
BITHYNIA et THRACIA in Asia.
PHRYGIA Minor
PHRYGIA Major.
Campus Thebes
Elisam
Perithmia
Apollonia
Sardes
Celana
Colossæ
Ephesus
Meander F.
Tymbria
PISIDIA
Iconium
Derbe
Tiri
Cayster F.
Cayster R.
Halys F.
Carmus F.
GRÆCIA
ÆGEUM MARE
Chios I.
Ionia
Æolis
CRETA
CYPRUS
MARE MEDITERRANEUM
40
35
Reditus decem Millium
GRÆCORUM.
Juxta Xenophontem.

40
45 Deg. East from London
6.
EUXINUS
Acheronticum
Gimnias
Trapezus
Harpas F.
Tibareni
Cygnum
Cerasus
Chalybes
Sinope
Campus Drilianus
Iris F.
Cotes
CAPPADOCIA
Caput Euphratis
40
ARMENIA
Euphrates F.
ARMENIA
ASIA
Pagi
Carduchi
Tigris F.
ASSYRIA
MEDIA
Taurus M.
Halys F.
Issus
Castra
Cantrites F.
Myrianandrus
Euphrates F.
MESOPOTAMIA
Campus
Sabbatica
SYRIA
35
Belesis
Castra
Daradax F.
Thapsacus
Physcus F.
Corsote
Phoenicia
ARABIA
Pons Navium
0 30 60 120 180 240
British Miles
Babylon
CHALDAEA
40
45

ALEXANDRI Magni
Expeditio ex Q. Curtio,
Arriano aliisq.
30
40
Deg. East from London
50
EUROPA
SARMATI
DACIA
ILLIRICUM
Ister fl.
PONTUS EUXINUS
Paphlagonia
ASIA
ARMENIA
Gordium
PHRYGIA
MINOR
Araxis fl.
Tigris
Euphrates
Cossa
MEDI
Rhodus
Cyprus
Libanus M.
Tyrus
Damascus
Babylon
Pharus
Caza
Phenic.
LIBYA
ARABIA
Ammon
Alexandria
AEGYPTUS
Nilus fl.
Sinus Arabicus
AFRICA

London
50
60
70
A Scale of British Miles for Longitude
50 100 150 200
50
45
40
35
30
25
MATIA
SCYTHIA
MARE
CASPIUM
Jaxartes
SOGDIANA
Oxus R.
MASSAGETAE
MARE HYRCANUM
MARGIANA
HYRCANIA
BACTRIANA
Bactra
MEDIA
PARTHIA
Ecbatana
ASIA.
Susa
Arachosia
Persepolis
INDIA
Taxila
Nysa
Zadrus
Phasis
CARMANIA
Sinus Persicus
GEDROSIA
Gedrosia
Oxydracæ
Gymnosophisti
Gangaridi
Prasieni
OCEANUS

EUROPA
ITALIA
GRÆCIA
MACEDONIA
THRACIA
PHRYGIA
Thessalia
ÆGEUM
MARE
Lesbos I.
LYDIA
Sardis
Ephesus
Miletus
Halicarnassus
Cnidus
CARIA
Rhodus
Rhodus I.
CRETA I.
MARE MEDITERRA
CYRENICA
AFRICA
REGIONES quas devicit
DEMETRIUS
cognomine Poliorcetes.

30
35
40
Deg. East from London
8.
PONTUS
CAPPADOCIA
40
ARMENIA
ASIA
Celenes
Taurus M.
Amanus M.
Cindes
Tarsus
Soli
CARIA
CILICIA
MESOPO
TAMIA
Euphrates R.
35
Cir reſtica
SYRIA
CYPRUS
RANEUM
Gaza
0 30 60 120 180
British Miles
30
ARABIA
Nabathea
ÆGYPTUS
30
35
40

5
0
5
10
15
20
EUR
GALLIA
Lugdunum
Segusianorum
Vienna
Arelate
IL
LYRICUM
ITALIA
ITALIA
Roma
HISPANIA
Pontia Ins
MARE
SICILIA
Syracusæ
Carthago
MEDITE
AFRICA
45
40
35
30
Notitia Locorum
apud EUSEBII
Historiam Eccle=
siasticam.

20
25
30
35
40
Degrees East from London
9.
R O P A
PONTUS EUXINUS
Amastris
Nicomedia
Anecyra
Pessinus
GALATIA
BITHYNIA
CAPPADOCIA
A S I A
ASIA MINOR
PARTHIA
Adiabena
Tigris R.
Euphrates R.
PERSIA
Antiochia
Edessa
CŒLE-SYRIA
Emesa
Damascus
Gamala
Pella
Gaulanius
Berenice
Hiericus
Bostra
Macharus
Callirrhoe
Bethlehem
Ænea
Ascalon
Themnis
Arsinoe
Antinopolis
Ptolemais
Cenhro Colutuum
Porphirites
ARABIA
LYBIA
Cyrene
Cretal
Gnossus
Gortyna
Cyprus
Laodicea
Tyrus
Turris Stratonis al Cæsarea Palæstinæ
Lamnia
Necopolis
Jerusalem
Tapositis
Mareotis Palus
Thessalonica
Larissa
Achaia
Athenæ
Corinthus
Sparta
Magnesia
Ephesus
Philadelphia
Apamea
Antiochia
Iconium
Sardes
Pergamus
Ilium
Ardaba
Nicopolis
Meander R.
Trallis
Pergæ
Phœnicia
Galilæa
Samaria
Judæa
Idumæa
GRÆCIA
EGEUM MARE
MEDITERRANEUM
60 120 180 240 300
British Miles

20
25
30
EUROPA
Scythia
ADRIATICUM MARE
ITALIA
Moesia
THRACIA
Cicones
Ismarus
Paconia
Meloſi
Corcyra I.
Theſſalia
Leucadia
Dulichium
Ithaca
Echinades
Cephalenia I.
Zacynthus
Pelaſgia
Achaia
Peloponne
Cythera I.
Lemnos
Rubea
MARE
Cillana
Alyſoni
Colophon
CARIA
Rhodus I.
Creta I.
MARE MEDITERRAN
AFRICA
40
35
30
BELLI TROJANI
Circuitus Secundum
Dictyn Cretenſem &
Daretem Phrygium.

35
40
Deg. E. from London
PONTUS EUXINUS
10.
COLCHIS
PAPHLAGONIA
AMAZONES
40
PHRYGIA
Azam
ASIA
soni
LYCIA
CILICIA
35
Salamis
CYPRUS
Paphos
Euphrates R.
Sidon
Phœnicia
RANEUM
0 60 120 180 240
British Miles
30
EGYPTUS
35
40

10
15
20
40
35
30
ITALIA
Latium
Circe
Formiæ
Lestrigoni
Sirenarum I.
Æoliæ I.
Scylla
Oggygia seu Calypsûs I.
Ætna M.
Cyclopes
SICILIA
Charybdis
Portus Ulyssis
MARE
Meninx seu Lotophagites I.
AFRI
0 30 60 120 180
British Miles

20
25 Degrees East from London
EUROPA
11.
GRAECIA
THRACIA
Cicones
40
Phæacia seu Corcyra
Troja
TROAS
Ithaca
ASIA
35
CRETA
EDITERRANEUM
CA
NAVIGATIO
ULYSSIS
secundum Homerum.
120
180
240
Miles
30
0
25
30

13
18
ITALIA sive
HESPERIA
Oenotri
Roma
Laurentum
Circei
Ausones
Caieta
Cumæ
Aurunci L.
Tiberis Fl.
Oenotria I.
Sirenusarum I.
Tarentum
MAGNA
GRÆCIA
Lacina
Scylla
Pelorus Pr.
Sacium
Caulon
Locri
Eryx
Drepanum
Cyclopes
Ætna M.
Segesta
SICILIA sive
TRINACRIA
Charybdis
Lilybæum Pr.
Carthago
Pachynus Prom.
Syrtis Minor
MARE MEDITERR
AFRICA
Syrtis Major
40
35
0 30
British Mil

23 Degrees East from London
12
THRACIA
Aenia
MACEDONIA
Chaonia
Phæacia
Actium
Leucadia
Cephalenia
Zacynthus
Strophades
PELOPONNESUS
Mycenæ
Cyclades
Mycone
Delos
Tenedos
Troas
Phrygia
ÆGEUM
MARE
Euboea
Malea Prom
Creta M.
Pergamus
Cuzetes
Ida M.
Gnossus
CRETA I.
40
35
120
180
Miles
NAVIGATIO ÆNEÆ
secundum Virgilium.

10
15
20
40
35
30
ITALIA
Roma
Albe
Lavinium
Laurentum
Latini
Opici
Epitichus
Salentini
C. Minerva
P. Veneris
MARE
TYRRHENUM
Porchyta I.
Portus Misenum
Leucosia
Palinurium Pr.
Elyma
Drepanum
Segeste
Alontium
SICILIA sive
SICANIA
Carthago
Cremisus F.
SICULUM
MARE
MARE
MEDITER
R
I
C
A
F
0 60 120 180 240 300
British Miles

25
30
Deg. E. from London
EUROPA
Cruseans
THRACIA
Amia
Pallena
Ida M.
Troja
ASIA
Ambracia
Actium
ACHAIA
Corinthus
PELOPON
Orch
Arcadia
MESUS
Delos
Cinethium Pr.
Cythera I.
CRETA I.
TERRANEUM
CA
NAVIGATIO
ÆNEÆ
in Primo Libro Dionysii
Halycarnassensis adnotata.
35
30

25
30
0 30 60 90 120
British Miles
GETÆ
Ister F.
Cius F.
Mons
Hæmus
Hebrus F.
Apollonia
Salmydessus
Odrysarum Regio
Rhodope Mons
Strymon F.
Grestonia
Odomantes
Trausi
Agathirsi
Pergamum
THRACIA
Mygdonia
MACEDONIA
Bisaltæ
Sicla
Stagira
Acanthus
Athos
Imbros I.
Lemnos
Abydus
Dardanum
Rhœteum
Propontis
Cyzicus
Bithynia
Lampsacus
Gergitha
Troas
Ida M.
Antandrus
Thebe
Mysia
Adramitus
Pergamus
Methymna
Arisbe
Lesbos I.
Cytilene
Etolis
MÆONIA
Cuma
Smyrna
LYDIA
Sardes
Chios I.
Clazomenæ
Colophon
M. Tmolus
Ionia
Ephesus
Myunta
Andros
Tenos
Myconus
Delos
CYCLADES I.
Samus
Miletus
CARIA
M. Lyda
M. Calinda
Ceramus
Cnidus
Cos
Nisyrus
Camina
Minoa
Carpathium Pelagus
Rhodus I.
Thera I.
Cythera I.
Malea Prom.
Taenarium
Vasilipotamo F.
Alpheus F.
Lepræum
Mocistus
PELOPONNESUS
Pylus
Lacedæmon
M. Taygetus
Epidaurus
Arcadia
Achaia
Sicyon
Corinthus
Orchomenus
Pisa
Argos
Mycenæ
Troezen
Epidaurus
Phocis
Bœotia
Thebæ
Plataea
Eleusis
Athenæ
Dicæa
Salamis I.
Megara
Eubœa
Chalcis
Euripus
Artemisium P.
Thermopylæ
Locri
Dorida
Parnassus M.
Delphi
Phlegra
Phtiotida
Molienses
Thessalia
Perrhebia
Olympus M.
Ossa M.
Pelion M.
Pharsalus
Pella
Ludias F.
Axius F.
Bottiæa
Thermaicus Sinus
Strymon F.
Pangæus M.
Athamania
Acarnania
Leucadia
Cephalenia
Zacynthus
Corcyra
Ægeum Mare
Mare
Cydonia
Itanus
CRETA
MEDITERR
35
40

30
35
HELLAS sive GRÆCIA,
Imperiumq; Cræsi ad Herodotum.
14.
PONTUS EUXINUS
Sinope
Therm
Thermodon F.
Thiscyra
Ptene
PAPHLAGONIA
Thimi ens
Chalced on
MARIANDIUS
Halis F.
CAPPADOCIA
THRACIA
in ASIA
ynia
RYGIA
40
SYRIA
CROESI
M. Hermus
REGNVM
NIA
ARME
quæ postea
ASIA MINOR
CYRI REGNUM
Euphrates F.
Meander F.
Taurus Mons
Miliada
LYCIA
PAMPHYLIA
Termessus
CILICIA
Tarsus
Solæ
SYRIA
Phasel ia
Patara
ERRANEUM
CYPRUS
Phœnicia
35
30
35

Taulanti
Lyncestus
Pelagonia
EUROP
Apollonia
Dessaretæ
Bisaltæ
Amantia
Myrgdonia
Orestis
Therma, post Thessalonica
Siela
Onchesmus
Axius fl.
Aenia
MACEDO
Pella
Cassiope
Dodona
Corcyra I.
Pelodes
Molossi
Pydna
Olynthus
Corcyra
Portus
Pindus
NIA
Pieria
Thesprotia
Larissa
Leucimna
Ambracia
THESSALIA
Magnesia
MARE
Actium
Pharsalus
Pachynus I.
Pelasgiotis
Pagasæ
Leucadia I.
Estiæotis
Doris
Phthiotis
Malliacus Sin.
Ozola
Cephalenia I.
Locris
Phocis
Thermopylæ
Thebe
Cephalenia
Corinthiacus Sin.
Attica
IONIUM
Patræ
Achaia
Zacynthus I.
Elis
Saronicus Sin.
Zacynthus
Argo
Alphæus fl.
Arcadia
Epidaurus
Strophades I.
Argolicus Sin.
Mirtoum
PELOPONNESE
Messenia
Sparta sive Lacedæmon
CYCL
id est
Pylus Messeniæ Navarino
Laconia
Minoa
Sphagiæ I.
Malea Pr.
Messeniacus Sinus
Cythera I.
Melos I.
Laconicus Sinus
GRÆCUM
Egilia I.
MARE CRETI
Cimaris Pr.
Cisamus
Coryca
Polyrhenia
Rhamnus
Cantanum
Criu Metopon Pr.
Studia Græca quorum 600 Gradui respondent
0 300 600 900 1200
0 10 20 30 40 50 60 90 120
Miles of Great Britain
20
25
40
35

Degrees East from London
30
15
PA
HRACIA
Nesus
Maronia
Aenos
Propontus
Thasus I.
Sinus
Imbros I.
Lampsacus
Abydus
Dardanum
Rhoeteum
Lemnos I.
Idæus M.
Troas
Tenedos I.
Antandrus
Mysia
Methymna
Arisba
Pergamus
Lesbos I.
Mytilene
Ætolia
Scyrus
Phocaicum Mare
Cuma
Chios I.
Erythræ
Smyrna
LYDIA
Phanæum Pr.
Colophon
Ionia
Andros
Icaria I.
Samus
Ephesus
Myunta
Tenos
Pathmos I.
Miletus
Myconus
Delos
Dorycus I.
CARIA
Halicarnassus
Naxos
Leria
Cnidus
LYCIA
Cos I.
Rhodus
Lindus
Rhodus I.
Atabyrium M.
Mylantia Pr.
Carpathus I.
Pelagus
Casus I.
Itanum Pr.
Phœa I.
CRETA INSULA
Dicte Mons
35
GRECIA
ANTIQUA
Secundum Corne-
lium Nepotem,
Cellarium &c.

Expeditio AGESILAI
DUCIS SPARTANI
secundum Xenophontem.

30
16.
THRACIA
PAPHLA-
GONIA
Sestus
40
Hellespontus
Assus
PHRYGIA
ÆGEUM
ASIA
Lesbos
ÆOLIS
Sardes
MARE
IONIA
Ephesus
Mæander
CARIA
Rhodus
0 30 60 100
British Miles
35

10 Deg. East from London
20
ITALIA
ILLYRICUM
Roma
Samnites
Ferentinum
Asculum
Beneventum
Apulia
Nimphæa
Mollapia
Lucania
Heraclea
MAGNA
GRÆCIA
Pandosia
Castella Mamertinorum
Corcyra
Beronicia
Ambracia
SICULUM
MARE
Erye
SICILIA
Messana
Leontium
Syracusæ
Carthago
Agrigentum
MEDITERRANEUM
LIBICUM MARE
AFRICA
0 30 60 120 180 240 300
British Miles
40
35
10
15
20

25
30
17.
40
35
THRACIA
ASIA
Troja
Pieria
Megares
MACEDONIA
Edessa
Paeonia
Bisaltia
Bottiaea
Thessalia
Amphilochia
Aetolia
Phocis
Corinthus
PELOPONNESUS
Argos
Lacedæmon
Messene
Elis
Arcadia
Achaia
Creta
Cydonia
Gortyna
CRETAI.
Acquisitiones
PYRRHI Epirotarum Regis sicut in Plutarcho:

35 Deg. East from London
18
SYRIA
ÆGYPTUS
sicut in Libro
Herodoti secundo
describitur.
30
30
Bolbiticum ostium
Sebennyticum Ost.
Mendesium Ost.
Saiticum Ost.
Lusium
Sinus
Plinthicus
Canopus
Anthylla
Plinthine
Mareotis
Lacus
Cercasorum
Pyramides
Memphis
Apia
Acanthon
Busiris
Moerides
Lacus
Marci
Hermotymbie
Oasis
Minor
LIBYA
DELTA
Tanis
Sais
Calasiris
Pe
Sebinne
Daphnæ
Bubastus
Magdolum
Casius M.
Nilus R.
Heliopolis
ARABIA
SINUS ARABICUS
ASIA
0 30 60
British Miles
Nilus
Fluvius
Chemnis
Arabum
Egyptiorum

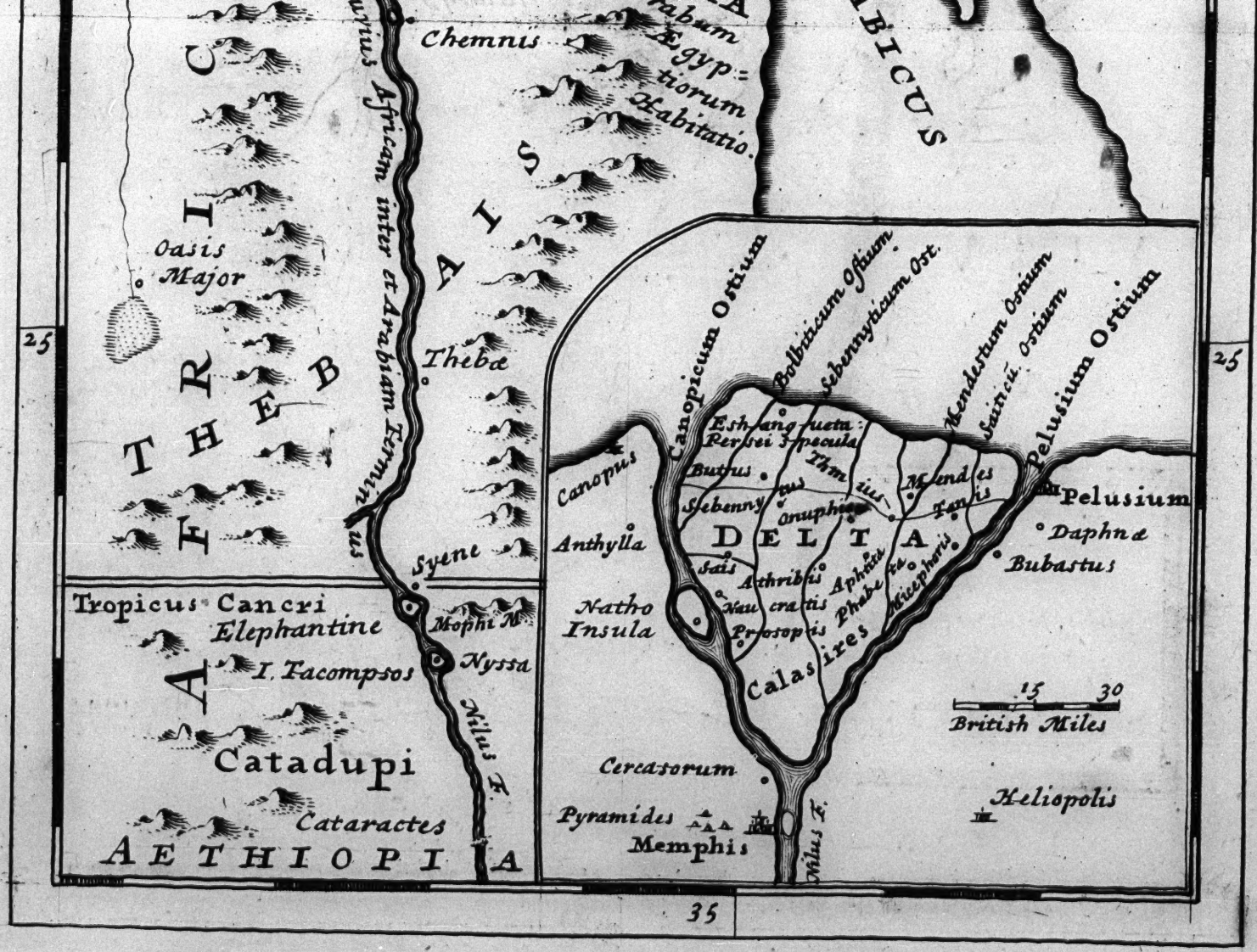
Chemnis
Egyptiorum Habitatio.
Arabicus
Oasis Major
THEBAIS
Thebæ
Africam inter & Arabiam Fluvius
Syene
Tropicus Cancri
Elephantine
I. Tacompsos
Mophi M.
Nyssa
Nilus F.
Catadupi
Cataractes
AETHIOPIA
25
Canopicum Ostium
Bolbiticum Ostium
Sebennyticum Ost.
Mendesium Ostium
Saiticum Ostium
Pelusium Ostium
Canopus
Anthylla
Natho Insula
Buthus
Sebennytus
Thmuis
Onuphites
Mendes
Tanis
Pelusium
Daphnæ
Bubastus
DELTA
Sais
Athribis
Naucratis
Prosopis
Aphtis
Phabe
Nicephoris
Calasires
15 30
British Miles
Cercasorum
Pyramides
Memphis
Heliopolis
35

10
15
20
35
30
25
MARE MEDI
Syrtis Minor
Phio I.
Palus
Tritonidis
Auses
Machelidæ
Lotophagi
Ginaamæ
Syrtis
Major
Atlas
Mons
Cinyphus fl.
Collis
Gratiarum
Macci
LYBIA
GARAMANTE
0
LYBIA
ad mentem Herodoti.

25
30
19.
35
DITERRANEUM
Hesperides
Barce
Cyrene
Zoa
Silpha
Menelai Portus
Aphrodisios
Platea I.
CYRENAICA
Psilli
Tetrippotadæ
Azirestus
Plynus Portus
Gigamæ
Nasamones
Adrymachidæ
30
Ammon
ATLANTES
25
0 60 120 180 140 300
British Miles
25
30

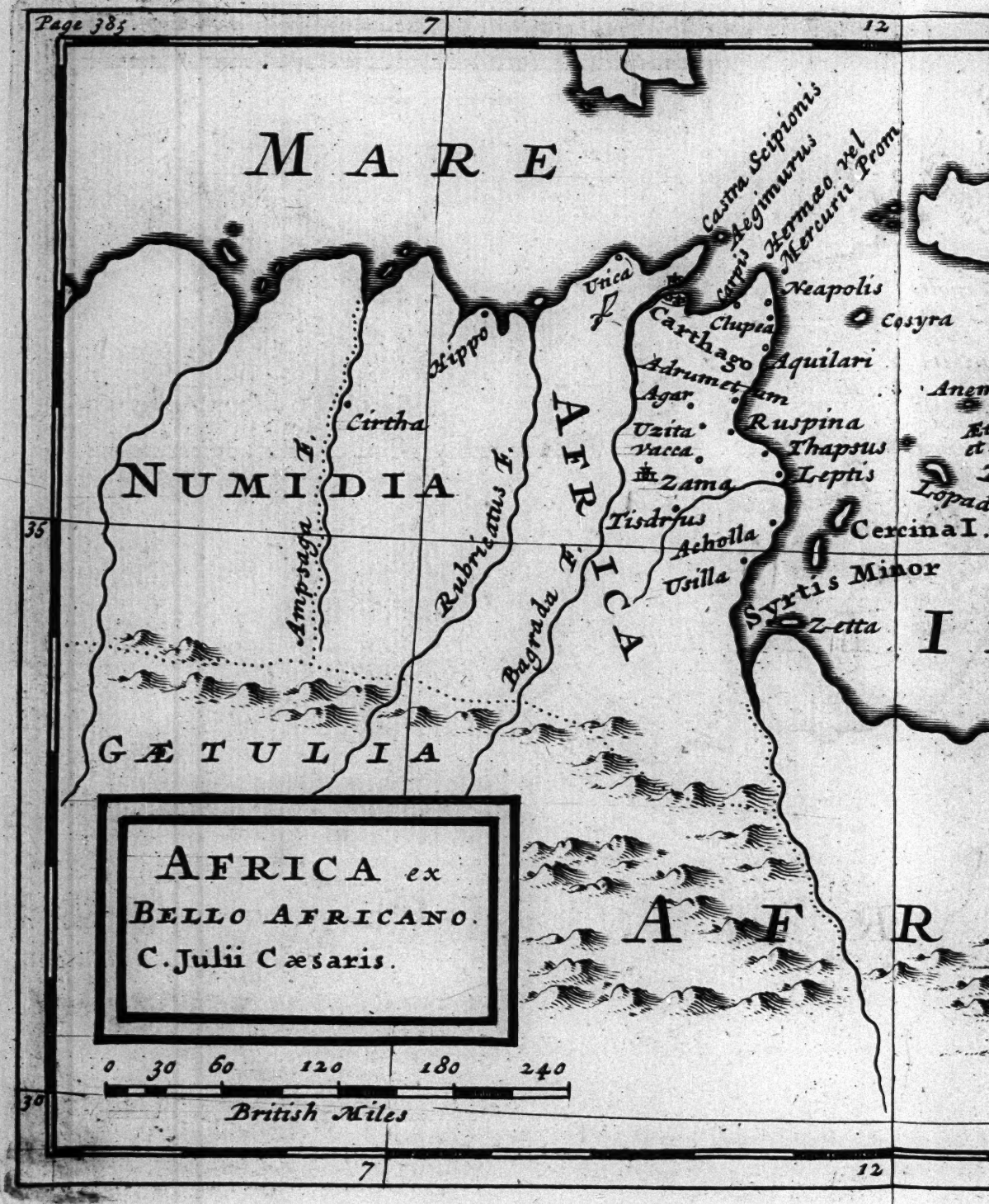
MARE
Castra Scipionis
Hegimurus
Hermæo vel Mercurii Prom.
Vnica
Neapolis
Clupea
Carthago
Cosyra
Aquilari
Hippo
Adrumetum
Agar.
Cirtha
Vzita
Vacca
Ruspina
Thapsus
Leptis
NUMIDIA
Zama
Tisdrus
Acholla
Cercina I.
Vsilla
Syrtis Minor
Zetta
Ampsaga F.
Rubricatus F.
Bagrada F.
AFRICA
GÆTULIA
AFRICA ex BELLO AFRICANO. C. Julii Cæsaris.
0 30 60 120 180 240
British Miles
35
30
7
12

0 60 120
British Miles
Parætonium
Pharus
Canopus
Pelusium
Alexandria
Palus Mæotis
LIBYA PARS
ÆGYPTUS
Nilus Isle et Lake
Africa terminus
ÆGYPTUS ex BELLO ALEXANDRINO
C. Julii Cæsaris.
Cosyra
Anemusa
Æthusa et Ægusa
Pelagia et Tarichia Ins.
Lopadusa
rcina I.
inor
INTER NUM
RICA
35
30
17

9
8
7
6
Page 430.
LUSITANIA
HISPANIA U
38
37
36
Italica
Hispalis
Bætis F.
Asta
Gades
Fretum Gaditanum
AFRICA
BÆTICA sive
HISPANIÆ Pars Australis
ut in CÆSARE descripta
de BELLO HISPANICO.

5 Deg. West from London
3
21.
Castulo
Bæturia
ULTERIOR
38
Bætis F.
Corduba
Ulla
Salsum F.
Castra Posthumy
Ategua
Sorita
Aspaula
Astigi
Singulus F.
Carmona
Ucubis
Crematur a Cæsare
Urso
Carruca
37
Munda
Malaca
MARE INTERNUM
Carteia
36
0 5 10 20 30 40 50 60
British Miles
5
4
3

Page 1.
8 Deg. W. from London
3
0
2
BRITANNIÆ
PARS
Cenimagni
Ancalites
Cassivellauni oppidum
Cantii
Bibroci
Segontiaci
Tamesis F.
50
OCEANUS BRITANNICUS
Sequana F.
Osselli
Velocasses
Lexovii
Cadetes
Mediosedum
Abrincatui
Osismii
Curiololites
Ambiliates
Civitat Armoricæ seu
Maritimæ
CELTÆ
Rhodones
Aulerci qui Diablintes
Venetorum Insulæ
Namnetes
Andes
Turones
Bituriges
Pictones
Lemanum
GALLI.
Santones
OCEANUS
Garumna F.
45
Lemovices
Petrocorii
AQUITANICUS
Cadurci
Nitiobriges
AQUITANIA
Cocosates
Elusates
Sontiates
Preciani
Tolosates
Ausci
Tarbelli
Bigerriones
HISPANIA
PARS
1. 2. 3. 4. Oppida Venetorum, quæ Cæsar describit, at non nominat
8
3
0
2

GALLIA VETUS

Ad JULII CÆSARIS Commentarios.

12
13
14
43
42
41
ETRURIA
seu
TUSCIA
MARE TUSCUM
Tiberis fl.
Volsinii
Ciminius Mons
et Lacus
Falisci
Lubra
Lacus Vadimonis
Sutrium
Rigillum
Cremera
Veientes
Fidenæ
Picentia
Mil. vius Pons
Roma
Anumma
Collatia
Gabii
Albani
Alba
Bovillæ
Ostia
Ardea
Aricia
Antium
Interamna
Otriculi
SABINI et
Curis
Eretum
Coppoletium
Nomentum
Erythii
Tibur
Crustumerium
Cæninenses
Regillus Lacus
Prænesta
Tusculum
Sacriportus
Iturna Lacus
Corn
Suessa Pometia
Circeii
Velitræ
Nar fl.
Anio fl.
Carseoli
Æqui
Hernici
Frentum
Volci
LATIUM
Ponti
ROMANI IMPERII
Primordia ut apud Florum.
0 10 20 40
British Miles

15 Deg. E. from London 16
43
42
41
40
ADRIATICUM
MARE
SAMNIUM
Apenninus
Velinus Lacus
Velinus F.
Umbri
Marsi
Corfinium
Sulmo
Aequi
Hernici
Sora
Verula
Volci
Fregellæ
Liris F.
Ausunci
Campi Formiæ
Massicus Mons
Caieta
CAMPANIA
Capua
Vulturnus F.
Vulturnus F.
Candium
Nola
M. Caurus
M. Falernus
Avernus L.
Cumæ
Puteoli
Neapolis
Vesurius Mons
Herculaneum
Pompeianum
Picentini
Lucrinus Lacus
Misenum Prom.

8
13
45
40
GALLIA
Rhodanus F.
Vindalis F.
Isara F.
Alpes M.
Padus F.
Brennni Galli
INSUBRES
Tridentum
VENETIA
Athesis F.
LIGURIA
Genua
Albium Ingaunum
Ligures Oxibii Deciates
Massilia
Varus F.
Macra F.
MARE
LIGUSTICUM
Mutina
Bononia
Ravenna
Arimi
M. Fesula
Florentia
Lacus Thrasimenus
Spoletium
Aleria
CORSICA I.
MARE
TUSCUM
Olbia
SARDINIA I.
Caralis
INTERNUM
Liparei
Brya M.
Drepanum
Aegatus Insulæ
Lilybæum
Agrigentum
Camarina
0 30 60 120
British Miles

ROMANUM
IMPERIUM
Iuvenile Secundum
L. Florum.
ADRIATICUM MARE
Curricta I.
Umbria
Perusia
Picenum
Nuceria
Spoletium
Reate
Aurusini
Campi
Apulia
Calabria
Dyrrachium
EPIRUS
Oricum
Cumæ
Misenum
Baiæ
Neapolis
Pompeii
Thurii
BRUTIUM
Liparæ Insula
Lipara
Messana
Ætna Mons
SICILIA
Ennæ
Syracusæ
Camarinum
Camarinæ Saltus
18 Deg. East from London
45
40

0 60 120 180 240 300
Miles of Great Britain
OCEANUS
EUR
GAUL
Confluent
Aquitania
Volces
Narbo
Ruscino
Illiris
Albutela
Iberus F.
Salmantica vel Hermandica
HISPANIA
Vettones
Tagus F.
Carpetani
Saguntum
Castulo
Carthago Nova
Olcades
Gades
Fretum Herc leum
MARE ME
SARD
NUMID
AFR
Atlas Mons
15
10
5
0
5
45
40
35
30

5
10
15
20
Deg. East from London
25.
45
40
35
30
ROPA
Expeditio
HANNIBALIS
Pænorum Imperatoris,
uti describitur in Livio &
Cornelio Nepote.
Lemanus L.
Alpes M.
Allobroges
Padus F.
Placentia
LIGURIA
Pisæ
MARE ADRIATICUM
Arretium
Lacus Trasimenus
Spoletium
ITALIA
Roma
Tiberis F.
Neapolis
Capua
Apulia
Lucania
Brutii
Locri
Sicilia
Syracusæ
Agrigentum
Carthago
Zama
Leptis
EPIRUS
CORSICA
SARDINIA
MEDITER-
RANEUM
UMIDIA
RICA

MARE
ATLANTICUM
BELGÆ
GERMAN
GALLIA
CELTE
Avaricum
Gergovia
Allobroges
Gall
Cisalpina
Rutheni
Arelate
Aquitani
HISPANIA
Cantabri
Hispania
Celtiberia
Vettones
Calagurris
Lusitania
Illercaon
Tarraco
Iberus F.
Corsica
Sardinia
Balearides I.
MARE
Medobriga
Castulo
Corduba
Italica
Hispalis
Malaca
Baetis F.
Gades
Fretum Gad
Carthago
Utica
Hippo
Cirtha
Campus
Aquilari
Thap
NUMIDIA
MAURITANIA
Rusuccurium
Sicilia
Aponiana
Tiberis F.
Roma
Neapolis
Cosentia
Vibo
Lucani
Thurii
ROMANUM IMPERIUM
sicut in CÆSARIS Commentariis et Silio Italico.
0 60 120 180 240 300
British Miles
Deg. East from London
45
40
35
30
10
5
0
5
10
15

15
20
25
30
35
40
26.
ANIA
EUROPA
45
ILLIRICVM
Da
Iadera
Salonæ
Nymphæum
Dyrrachium
Apollonia
Maçedonia
Amphipolis
Thessalia
Thermopylæ
Bœotia
Achaia
Elis
Peloponnesus
MARE
Apulia
Lucania
Thurii
Vibo
Brundus
Corcyra
Buthrotum
Acarnania
Ætolia
Ætolicum
Ambracium
Actium
Leucas
Cephalenia
Zacynthus
Messenia
Laconia
Argos
Athenæ
Creta
MEDITERRANEUM
PONTUS EUXINUS
PONTUS
Bosphorus
Zela
Nicopolis
Comana
Mazaca
THRACIA
BITHYNIA
ARMENIA
GALATIA
ASIA
Troas
Pergamus
Smyrna
Ephesus
Tralles
Cilicia
Tarsus
Amanus M.
Euphrates F.
Antiochia
Rhodus
Cyprus
SYRIA
Ptolemais
Phœnicia
Ituræa
Cyrene
Parætonium
Pharus
Canopus
Pelusium
Alexandria
Delta
Nabatœi
LIBYA
Nilus F.
Sinus Arabicus
30
15
20
25
30
35

Page 205
EUROPA
MARE
ATLANTICUM
BELGÆ
GALLIA
HELVETI
Vindelicia
Pannonia
ILLIRICUM
Liburnia
PROVINCIA
ROMANORUM
Burdegala
AQUITANI
Liguria
MARE ADRIATICUM
ITALIA
Corsica
SARDINIA
Baleares Insulæ 2.
Pityusæ I.
TYRRHENIUM MARE
SICILIA
Syracusa
HISPANIA
TARRACONENSIS
LUSITANIA
BÆTICA
Corduba
Hispalis
Gades
Carthago Nova
Sinus Numidicus
Carthago
NUMIDIA
MAURITANIA
Tingitana
Cæsariensis
Atlas Minor
Thambes Mons
Mons
Syrtis Minor
AFRICA
Tripolis
Tripolitana
Mampsarus Mons
Thisibi Mons
Atlas Major
0 60 120 180 240 300
British Miles
AFRIC
Pyrenæi
Vascones
Cantabri
Astures
Nervii
Celtiberi
Vettones
Oretani
Bastuli
Ilergetes
Indigetes
Castellani
Vocontii
Allobroges
Helvetii
Padus F.
Rhenus F.
Rhodanus F.
Ibis F.
Durius F.
Minius F.
Tagus F.
Anas F.
Iberus F.
Turias F.
Sucro F.
Baetis F.
Tader F.
Sacrum Pr.
Herculeum Fretum
Abyla
Julia Cæsarea
Rusicurium
Igilgilitanum
Rubricatus F.
Bagradas F.
Tritonis
Cinyps F.
Mercurii Pr.
Aphrodisium Pr.
Adrumetum
Pachynum
Pelorum Pr.
Lotophagi
Leptis Magna

TYPUS REGIONUM
per quas graſſatum eſt bellum civile inter
POMPEIUM et CÆSAREM.
27.
Degrees East from London
SARMATIAE EUROPAEAE PARS
Sarmatiæ Asiaticæ Pars.
Borysthenes Fl.
Tanais Fl.
Maeotis Palus
Bastarnea
Tyras F.
Getæ
DACIA
IANI
Taurica Chersonesus
Bosphorus Cimmerius
PONTUS EUXINUS
Thermodon F.
Parthenius F.
Paphlagonia
Cappadocia
Halis F.
Bosphorus Thracius
Pontus
MOESIA inferior
MOESIA superior
Danubius F.
Pannonia
ILLIRICUM
Liburnia
Dalmatia
Epidaurus
Rhizinum
Haemus Mons
THRACIA
Byzantium
Chalcedon
BITHYNIA
Nicomedia
Mycia
Mycia Major
Caucones
PONTUS et
PHRYGIA Major
GALATIA
ARMENIA
ASIA
Abydus
Hellespontus
Troas
Ilium
Scalis
Pactolus F.
Hermus F.
Maeonia
Cayster F.
Anthiochia
PROPRIA
Ephesus
Maander F.
Taurus M.
Caria
Doris
Pamphylia
Cilicia
Tarsus
Lycia
Alexandria
Rhodus
Mare Creticum
Creta
CYPRUS
SYRIA
Damascus
Sidon
Tyrus
Jordanes F.
Hierosolym
Asphaltites Lacus
Gaza
IUDAEA
Pelusium
Catabathmus
Apalonia
Cyrene
Pentapolis Cyrenaica
Syrtis Major
Lepris Magna
LIBYA
Lotophagi
Cinyps F.
Alexandria
Mareotis Lacus
Libya exterior
Ammon
Zephyrium P.
Mare marica
Nasamones
Erchidæ
Nilus F.
AEGYPTUS
Sinus Arabicus
ARABIA
MARE ADRIATICUM
Lucania
Brutii
Apulia
Calabri
Corcyra I.
MARE
Acarn.
Cephalonia
IONIUM
Zacynthus
Syracusæ
Rhegium
Corinthus
Achaia
PELOPONNESUS
Lacedæmon
Pachynum P.
MEDITERRANEUM
Thessalia
Macedonia
Thasos I.
Icarus
Mare Icarium
Samos
Chios
Lesbos
Troas
Tenedos
Euripus
Euboea
Thebae
Athenae
Delos
Naxos
Paros
Rhodus
Cyprus
Damascus
Jordanes F.
Hierosolym
Asphaltites Lacus
Gaza
Pelusium
Nilus F.
Sinus Arabicus
ARABIA
AEGYPTUS
Libya exterior
Mareotis Lacus
Alexandria
Catabathmus
Pentapolis Cyrenaica
Syrtis Major
Lepris Magna
Cinyps F.
Lotophagi
LIBYA
Nasamones
Mare marica
Ammon
Zephyrium P.
Erchidæ
15
20
25
30
35
45
40
35
30

EUROPA
BELGÆ
CELTE
GERMANIA
GALLIA
PANNONIA
Veneti
Ligeris F.
Genabum
Canantonius
Canentelus
Garumna F.
Lemonices
Lemanus L.
Mons
Alpes
Badus F.
Rhodanus F.
Gebenna M.
Pyrenæi
Asturia
Iberus F.
Vetton es
HISPANIA
Herda
Tagus F.
IBERIA
Munda
Balearides I.
CORSICA
SARDINIA
MARE
Stœchades I.
Liguria
Tribi
Roma
Capua
Neapolis
Canna
Brundusium
Ausonia
Palinurus Pr.
C. Pelorus
Panormus
Eryx M.
Ætna M.
SICILIA
Arethusa Fons
Peloponn
Melite
MEDITER
Utica
Carthago
Clupea
Leptis minor
Syrtis Minor
MAURITANIA
Atlas Mons
Bagrada F.
Triton fl.
Lacus
Leptis Magna
Syrtis Major
GARAMANTES
AFRICA
Psy
60 120 180 240 300
Miles of Great Britain
IMPERII ROMANI
Iuxta LUCANUM Typus.

20
25
30
35
40
45
Degrees East from London
28.
SARMATIA
Borysthenes F.
SCYTHIA
Mæotis Palus
Marcobi
COLCHI
MARE HYRCANUM
DACIA
Getæ
Danubius F.
PONTUS EUXINUS
Tomi
Arieani
Cyanei sive Symplegades Ins.
Bosphorus
MOSCHI
Nymphæum Pr.
Pangæus M.
Philippi
Campus
Caloni
THRACIA
PONTUS
CAPPADOCIA
ARMENIA
Sophene
Araxes F.
BITHYNIA
MYCIA
PHRYGIA
ASIA
MEDIA
Abydus
Hellespontus
Æstolis
Ionia
Celæna
Taurus M.
Tigris F.
ASSYRIA
Alpheus F.
Peloponnesus
Malus Pr.
Meander F.
CILICIA
Tarsus
Cydnus
PAMPHYLIA
Silenus
Trimessus
Rhodus
Orontes F.
Euphrates F.
MESOPOTAMIA
Paphos
SYRIA
CRETA I.
CYPRUS
Sidon
Damascus
Tyrus
Ituræa
BABYLONIA
Babylon
RANEUM
Ælia seu Jerusalem
Cyrene
Rhinocorura
Pelusium
Canopus
Pharus
Idumæa
M.t Casius
Alexandria
Memphis
LIBYA
Psylli
Ammon
Nasamones
ARABIA
Nilus F.
Mare Erythræum

The First Meridian from Lond.
Picti
Agricola vallum
Adriani vallum
Tina F.
Ebonacum
HIBERNIA sive SCOTIA
BRITANNIA
Londinum
Rhenus Fl.
Frisii
Salii
SAXONES
Albis F.
Usipetes
GERMANIA MAGNA
Colonia Agrippina
Burgundiones
Cassiterides Ins.
Dumnonium Prom.
Samara F.
BELGÆ
Treviri
Suevi
ALLEMANNI
MARE
Cyberum Prom.
Lugdus.
CELTE
sive
GALLIA
HELVETI
Ligeris F.
ATLANTICUM
Oceanus Cantabricus
Garumna F.
AQUITANI
Pyrenæi M.
Gallæcia
Asturia
Lucus Augusti
Tarraconensis
HISPANIA
Carthagiensis
Lusitania
Bætica
Gades
Fretum Herculeum
Columnæ
Sinus Numidicus
Balearides I.
Pityusæ I.
MARE
Corsica
Sardinia
Tiberis
MARE TUSCUM
Brutii
Liparæ I.
SICILIA
MARE SICULUM
Syracusa
Melita I.
Lepidusa
Syrtis Minor
Mauritania Tingitana
Mauritania Cæsariensis
MAURITANIA
NUMIDIA
AFRICA
Atlas Mons
Tripolis
Abrotonum
Leptis Magna
Syrtis Major
Tripolitana
0 60 120 180 240 300
British Miles
AFRICA
5 west
0
5 East
10
15
20
35
40
45
50

ROMANUM IMPERIUM
ad Acmen evectum.

ASIÆ ANTIQUISSIMÆ

Tabula, Humani Generis Restaurati Propagationem demonstrans, Post Magnum Diluvium; & Coloniarum suarum dispersionem, a primis in Oriente Incunabulis, ubi NOÆ resedit Arca; speciatim *Gomarorum* transitum In Europam, quam maxima ex parte Sobole sua implerunt: Ex Ævi antiqui Tenebris eruit *Wilhelmus Stukeley M.D.*

CHAM

1 CHUS — 2 Seba, 3 Sabeta, 4 Nimrod, 5 Avila, 6 Rama, 7 Sabteca — Sheba Dedan

2 MISRAIM — 1 Ludi, 2 Lehab, 3 Patros, 4 Anam, 5 Naptu, 6 Casluc — Pelistim Captorim

3 PHUT

4 CANAN — Zidon

Boruſci · Sarmatæ Hyperborei · Riphæi M. · Modocæ

SARMATIA EUROPEA · SARMATIA ASIAT

Borysthenes F. · Zacatæ · Alaunii · Amadoci · Tanaitæ · Tanais F. · Rha F.

Pannonia Inferior · Musia Colonia · Danubius F. · DACIA · Tiriscum · Acmonia · Tyras F. · Tyrangitæ

CIMBRI & CELTÆ · Morchius F. · MYSIA Superior · MYSIA Inferior · Tyras

Palus Mæotis · Tyrambe · Tyrambæ · CIMMERII · Heniochi · Tauri · Taurica Chersonesus · Cimmerius Bosphorus · Cyricata · Caucasus Mons

ITALIA · MÆSI · Macedonia · THRACIA · Rhodope · PONTUS AXENUS · Parthenius F. · Sangarius F.

Elini · Heneti · Amastris · Amisus · Iris F. · Thermodon F. · Themiscyra · Mossini · COLCHIS · Iriare · Chalybe · IBERIA · ALBANIA · Cyrus F. · Cobarus F.

Doris · Hellas · Ilium · Troas · Hellespontus · MYSIA Mygdonia · Æoli · Elis · Elis · Achaia · Ionium · Ionia · Elisa · Elisæ seu Insulæ Gentium · Meander F. · Doris · Rhodia · Creta Ins. · Dodanim · Kittim · Tarsis · GALATIA · Tectosagæ · Mixgus · Moxiani · Termus F. · Acmonia · AMAZONES · Mesorme · Mossynæci M. · Moschi · Mazaca · M. Anitaurus · Mazora · Moschicus M. · Sacalbina · Araxes F. · Armenia Minor · Taurus M. · Aravena · Amazia · Tarsus · Sacapene · ARMENIA Major · Thospitis Palus · Armozia · Caspii

MARE MEDITERRANEUM · Cyprus Ins. olim Colinia · Citium · Lud · Chul · Chelle · Mas · Rhesus · ASSYRIA · Carduchi · MADAI · Gomare · Gazamæi · Eber

Aputuchitanum · Naptuim · Lasdicea · ARAM · Aram Phalec · Cœlesyria · Chalybonitis · Palmyrena · Peleg · Padan Aram · Singara · Accad · Taurus M.

Zidon · Tyre · Damascus · Selm · Pelistim · Palæstina · Relusium · Castrum · Saccæa · Austitis · Chalydene · Sephar · ASSUR · Cossei · SUSIANA · Sela · Eldimæi · Susa

Libyarchæ · MISRAIM · PHUT · Amiris · Memphis · M. Cassius · Cassioti · Elusa · Casluhim · Sabe · Terra ſ. planities Babylon · SINAAR · Evila · Anuca

LYBIA Exterior · ARABIA Petræa · Avila · Nimrod · Lehabim · Ammoniaca Regio · Desertum Avile · CHUS · CHALDÆA

LYBIA Interior · Iathyrus · Nilus F. · ARABIA Deserta · Saphtha · Paradiſus Adami

Coptos · Captorim · Coptites · Sabteca · Satula · Asateni · Sabeta · Anamim · Anagombri · Basanitus Mons · Phthonthi · Pselcis · ARABIA Fœlix · Scenitæ · Cybate · Nasamones · Tasitia · Prionotus Mons · Lybiægyptiæ · Ludim · Patrusim · Pthur · Bazium Prom. · Bathus Portus · Pistre · Patœta · Sinus Arabicus · Bitus F. · SABA · ETHIOPIA Aſiatica · Raama · Seba · Sabæ · Sabæi

0 60 120 180 240 300 360 420

A Scale of British Miles 60 in On
Scala Milliarium Brittanni

30 · 40 · 50 · Sabatha

50
60
70
Degrees East from London
SHEM
I ELAM
II ASSUR
III ARPAXAD
IV LUD
V ARAM
Sela
Eber
Peleg Joktan
Ophir Evila
VI Chul
VII Mas
IAPHET
i GOMER
ii MAGOG
iii MADAI
iv IAVAN
v TUBAL
vi MESECH
vii TIRAS
i Alcenas
ii Riphat
iii Togarma
iii Elisa
ii Tarsis
iii Kittim
iv Dodanim
SCYTHIA extra Imaum
SCYTHIA intra Imaum
Hyperborei Montes
Obius F.
Syebi
Hanc Regionem in Montes & Anarei Ptol. dicit humilem esse et Fluminibus irriguam.
qua Syebi l. dicit humi: irriguam.
Massagetæ sive Magogæi Scythæ
Tectosacæ
Anarei
Alani Scythæ
Machetegi
Massæi
Mologeni
Chamari Mela
Sasones
Jotæ
ASIATICA
MAGOG
Asiotæ
Rhymnicus F.
Daix F.
Iaxartæ Magna Gens
Maccocalingæ Populi Indiæ. Mago Fl. ibm.
Aorsi
Cachagæ
Ascatancæ
Tapuri
Sagaraucæ
Ascanemia seu Ascatancas Mons
Comari Mela
GOMER
Iaxartes F.
Gorya
Rhibii
Caratæ
Comari Ptol.
Oxus F.
Riphat
Alcenas
Abii Derbicæ
Drybactæ Nawarallogd Tribactra Maracanda
Mardieni
SOGDIANA
Tachori
Toornæ
Oxiane Lacus
Commani Plin.
Drepsiani
Arca Noæ
Chomari Ptol.
Aratha Chomara hodie
Morgab
Thocari magna Gens
Chorasmii Plin.
Togarma
Hi Montes super eminent cæteros
Tacorei
Margus F.
Dæ
Rhea
MARGIANA
Oxus F.
TRIANA hodie Tocharestan
BACTRIANA
Hyrcania
HYRCANIA
Chorostan
Sace
Orontes M.
Coronus M.
Tapuri
Maryccei
Comi
Acinacæ
Thyræi
Paropanisus
Locharna
Guzæi Assaceni
Asceni
Gorya
Tabelii
Hypasis F.
Gymnosophistæ Philosophi
MEDIA
Aribæana
PARTHIA
Mons Caucasus
Tribasina
Arasaci
Pharalana
Nysa
Arbaca
Coas F.
Joktan
Siphare
Elymais
Parauti
ARIA
ARACHOSIA hodie Arrouchage
Arachotus
Abastani
Zaradris F.
Tugma Urbs Indiæ
Parætacine
Parapaphitis
DRANGIANA
Agriaspæ
Meros M.
Nostana Oppidum
INDO SCYTHIA
Arabius F.
GEDROSIA
Arriana
Parisena
INDIA inter Gangem
ELAM
PERSIS
Carmania hodie Carman
ARPAXAD
Parsis seu Phara
Parsici M.
Arbis
Pasipeda
Arbiti
Cariphi
Brachmani Magi
Tagara
Bardaxema
CARMANIA
Kherman
Parsiræ
Sela
Sabis
Pasargadæ
Armuzæ Regia extrema
Sinus Persicus
Asabonum Pr.
Regama
Assabe
Assabi
Dedan
Sheba
Baracæ Insula
Sinus Barygazenus
Namadus F.
Barygaza
Comaria oppidum & Promontorium Indiæ
Ophir
OCEANUS INDICUS
60 420 480 540 600
60 in One Degree
tannicorum

A Map of the Journeyings of the ISRAELITES mentioned in ye Mosaick History. And of ye Land of CANAAN Shewing ye Divisions of ye Twelve Tribes of Israel, and more Remarkable Places mentioned in Ioshua & Iudges.
0 15 30 45 60
British Miles
33
34
35
36
37
31.
PART OF SYRIA
Maachathites
THE GREAT
SEA
Nahal now the Nile R.
Sidon
Tyre
Achzib
Accho now Acri, by the Greeks called Ptolemais
Bishon R.
M.t Carmel
Megid.o
Dor
Jezreel
Hal MANASSEH
EPHRAIM
Timnath serah
Gaash Brook
Ekron
Ajalon
Sorek Brook
Ashdod Astdod
Askelon
Gaza
BENIAMIN
Jerusalem
IUDAH
Hebron
Eglon
Debir
S. Ramah
ZEBULON
Jokneam
Tabor
Kishon R.
Plains of Moab
Jordan R.
Abel-shittim
Bezer
Hesbon
Bamoth
Nahaliel
Mattanah
Jahaz
Almon diblathaim
Beer
REUBEN
MOAB
Arnon R.
Dibon-Gad
Valley of
The Dead Sea
TRIBE of GAD
AMONITE
Libanon M.t
Baalgad
Hermin M.t
Laish or Dan
Halak M.
Id. of Tob
HALF TRI
Rehob
Aphek
NEPHTALI
Kedesh
Hazor
Madon
Kedesh
Cinneroth
Sea of Cinneroth
Ashe roth
NASSEH
Golan
Golan
Edrei
Kenath
Kabzeel
Hebah
Adom
Joghbethah
Minnith

Wadi el Arish
Gaza
Ashdod
Ashkelon
Eglon
Debir
Hebron
Jerusalem
Gibeon
Ai
Jericho
Dead Sea
MOAB
Arnon R.
Aroer
Beer
Dibon-Gad
Valley and Brook
BITES
Hor Moun.
Jje-abarim
Oboth
Zin
Kadesh-barnea
Amorites Mt
SIMEON
S. Remah
Hormah
Amalekites
EGYPT
Rissah
Libnah
Rehelathah
Shapher
Paran
Land of Goshen
Wilderness of Shur
Rimmon parez
Haradah
Zalmonah
Rameses
Succoth
Rithmah
Makheloth
Etham
Wild of Etham
Kibroth hattaavah
Tahath
Encampment in y wild of Zin
Pihahiroth
Marah
Mithah
Migdol
Rephidim
Hasmonah
Encampment near Ezion-gaber
Baal-zephon
Alush
Ebronah
Jotbatha
Wild of Sin
Mt. Horeb
Mt. Sinai
Kibroth
Madian
Ezion-gaber
Hagidgad
Jaakan
Elath
Plain of Elath and Ezion-gaber
PART OF EGYPT
MIDIAN
THE RED SEA
33
34
35
Degrees East from London
37
30
29
31

A Map of the Travels and Voyages of St. PAUL,

And of the other Places that are mention'd in the Books of the New Testament *that follow ye Gospels Together with such Places that ly Remote from y^e* Holy Land *as are mentioned in the* New Testament.

A Map of ye Iourneings of our Saviour Jesus Christ. And of ye other Places mentioned in ye 4 Gospels
a. Sea of Galilee
b. Mt. Beatitudes
c. Ld. Gent
d. Mt. Transfiguration
e. Wild of Judea
f. Mt. Olivet with Bethany and Bethphage
g. The Hill Country of Judaea
h. Galilee of the Gentiles.
P. OF SYRIA
Abilene
Syrophænicia
Sidon
Sarepta
Tyre
Cæsarea Philippi
GALILEE
Chorazin
Cana
Nazareth
Naim
Capernaum
Tiberias
Samaria
SAMARIA
Sychar
Jacobs well
Ramæ
Ephraim
Emaus
Bethlehem
Calvary
Jerusalem
JUDÆA
Idumæa
Ruins of Sodom
Ruins of Gomorra
Bathabara
Coun. beyond Jordan
PEREA
ITURÆA
TRACHONITIS
ARABIA
30 60
British Miles
Egypt
P. OF
PONTUS
BITHYNIA
PHRYGIA
GALATIA
CAPPADOCIA
CILICIA
LYCIA
PAMPHYLIA
Colossæ
Antioch
Iconium
Derbe
Lystra
Attalia
Tarsus
Seleucia
Antioch
CYPRUS
Paphos
Salamis
Phœnicia
Damascus
Sidon
Tyre
Ptolemais
Cæsarea
Joppa
Lydda
Azotus
Gaza
Antipatris
Jerusalem
Judæa
MEDIA
Ninive
PARTHIA
Charran
Mesopotamia
Euphrates R.
Tigris R.
Babylon
ELAM or PERSIA
CHALDÆA
ARABIA
EGYPT
Sinai Mount
Land of Median
ÆTHIOPIA
35
40
45
50
32.
30
35
40
45